VOR-A
LEXINGTON COUNTY (6JØ)

VORTAC CAE	APP CRS	Rwy ldg	N/A
114.7	250°	TDZE	N/A
Chan 94		Apt Elev	452

DME or RADAR required.

Use Columbia Metro altimeter setting; when not received, use Jim Hamilton L B Owens altimeter setting and increase all MDA 20 feet.

NA

MISSED APPROACH: Climbing left turn to 2100 direct CAE VORTAC and hold.

CAE ASOS	COLUMBIA APP CON	UNICOM
120.15	124.15 338.2	123.0 (CTAF) L

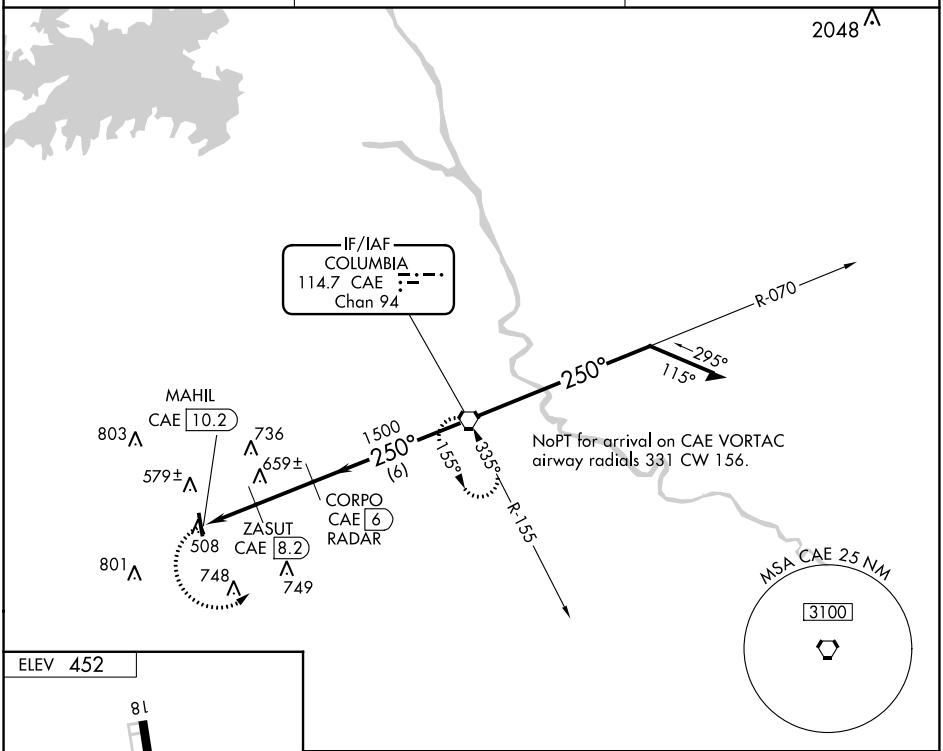

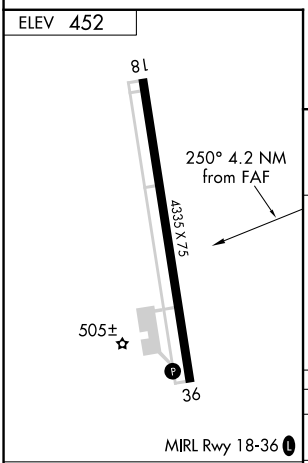

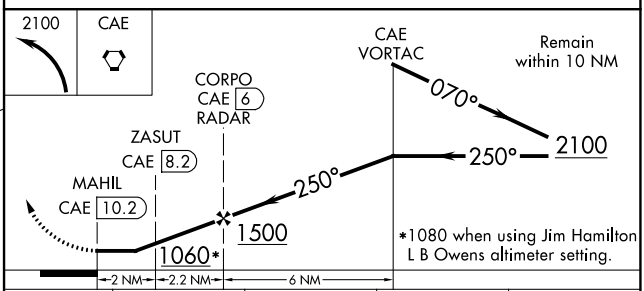

FAF to MAP 4.2 NM					
Knots	60	90	120	150	180
Min:Sec	4:12	2:48	2:06	1:41	1:24

ZASUT FIX MINIMUMS				
CATEGORY	A	B	C	D
CIRCLING	1060-1 608 (700-1)		NA	
CIRCLING	980-1 528 (600-1)	1060-1 608 (700-1)	NA	

SE-2, 22 FEB 2024 to 21 MAR 2024