APP CRS	Rwy ldg	13502
038°	TDZE	3607
	Apt Elev	3607

RNAV (RNP) Z RWY 4
RICK HUSBAND AMARILLO INTL (AMA)

ASR: For uncompensated Baro-VNAV systems, procedure NA below -14°C (7°F) or above 53°C (128°F). RF required. GPS required. For inop ALS, increase RNP 0.30 all Cats visibility to 1 3/8 SM.

MALSR

MISSED APPROACH: (Do not exceed 185K until MAWGO) Climb to 5400 on track 038°to KILTE, right turn to MAWGO, then track 157° to CAUDE and hold.

ATIS	AMARILLO APP CON★	AMARILLO TOWER★	GND CON	CLNC DEL	UNICOM
118.85 350.3	119.5 307.0	118.3(CTAF) L 257.9	121.9 348.6	121.65 239.275	122.95

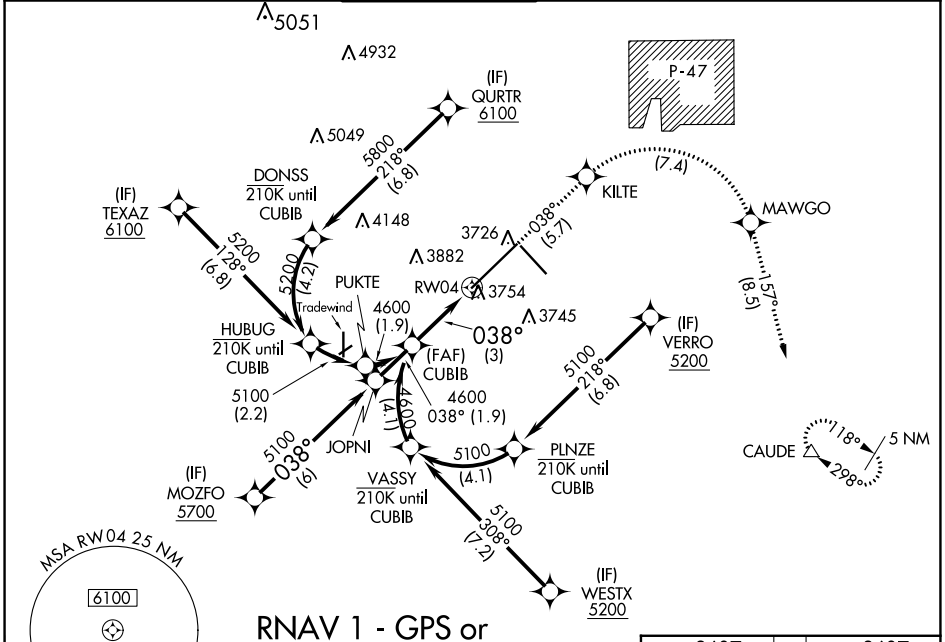

RNAV 1 - GPS or RADAR REQUIRED

VGSI and RNAV glidepath not coincident (VGSI Angle 3.00/TCH 61).

5400	KILTE		MAWGO	tr 157°	CAUDE
tr 038°					

See planview for multiple IF locations.

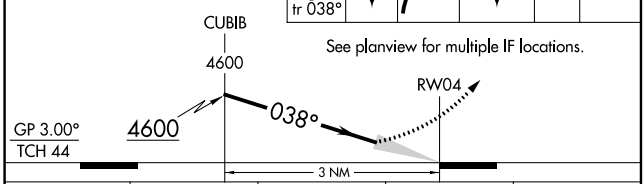

CATEGORY	A	B	C	D
RNP 0.12 DA	3969/40	362 (400-¾)		
RNP 0.30 DA	4019/50	412 (500-1)		

AUTHORIZATION REQUIRED

ELEV 3607 | D | TDZE 3607

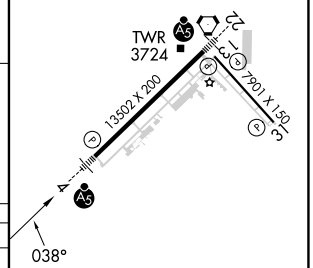

REIL Rwy 13 L
HIRL Rwys 4-22 and 13-31 L

SC-2, 22 FEB 2024 to 21 MAR 2024

SC-2, 22 FEB 2024 to 21 MAR 2024