APP CRS	Rwy ldg	5000
331°	TDZE	672
	Apt Elev	683

RNAV (GPS) RWY 33
LOVELL FLD (CHA)

RNP APCH - GPS.

Straight-In Rwy 33 NA at night, Circling Rwy 15, 33 NA at night.
Rwy 33 helicopter visibility reduction below 1 SM NA.

MISSED APPROACH: Climb to 4100 direct HEXEX and hold.
* Missed approach requires minimum climb of 235 feet per NM to 3000.

ATIS	CHATTANOOGA APP CON ★	CHATTANOOGA TOWER ★	GND CON	CLNC DEL	UNICOM
119.85	125.1 379.1	118.3 (CTAF) L 257.8	121.7 348.6	120.95 348.6	122.95

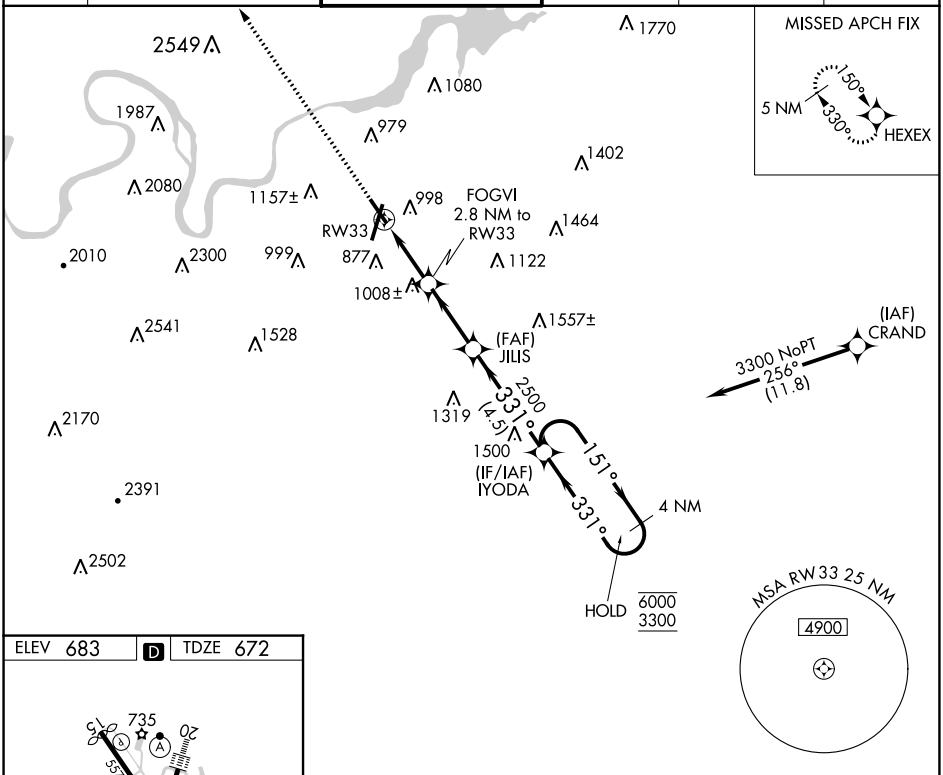

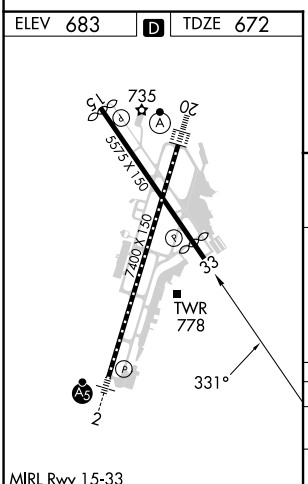

MIRL Rwy 15-33
HIRL Rwy 2-20 L
TDZ/CL Rwy 20 L

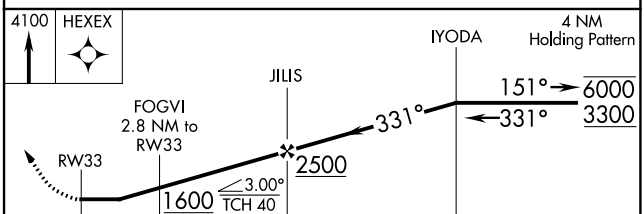

CATEGORY	A	B	C	D
LNAV MDA*	1260-1 588 (600-1)		1260-1¾ 588 (600-1¾)	
LNAV MDA	1520-1 848 (900-1)	1520-1¼ 848 (900-1¼)	1520-2½ 848 (900-2½)	
C CIRCLING	1520-1¼ 837 (900-1¼)		1520-2½ 837 (900-2½)	1580-3 897 (900-3)

SE-1, 22 FEB 2024 to 21 MAR 2024

SE-1, 22 FEB 2024 to 21 MAR 2024