| APP CRS | Rwy ldg | 6157 |
|---|---|---|
| 146° | TDZE | 77 |
| | Apt Elev | 81 |

# RNAV (RNP) Z RWY 14

REPUBLIC (FRG)

RNP AR APCH. RF required from HEREK.

For uncompensated Baro-VNAV systems, procedure NA below -12°C or above 48°C. For inop ALS, increase all Cats visibility to 1⅜ SM.

MALSF

MISSED APPROACH: Climb to 2000 on track 146° to FRRST and on track 192° to NICAD and hold.

| ATIS | NEW YORK APP CON | REPUBLIC TOWER ★ | GND CON | CLNC DEL | CLNC DEL (When twr closed) | UNICOM |
|---|---|---|---|---|---|---|
| 126.65 | 128.125 269.0 | 118.8 (CTAF) L 279.65 | 121.6 269.6 | 128.25 | 128.25 | 122.95 |

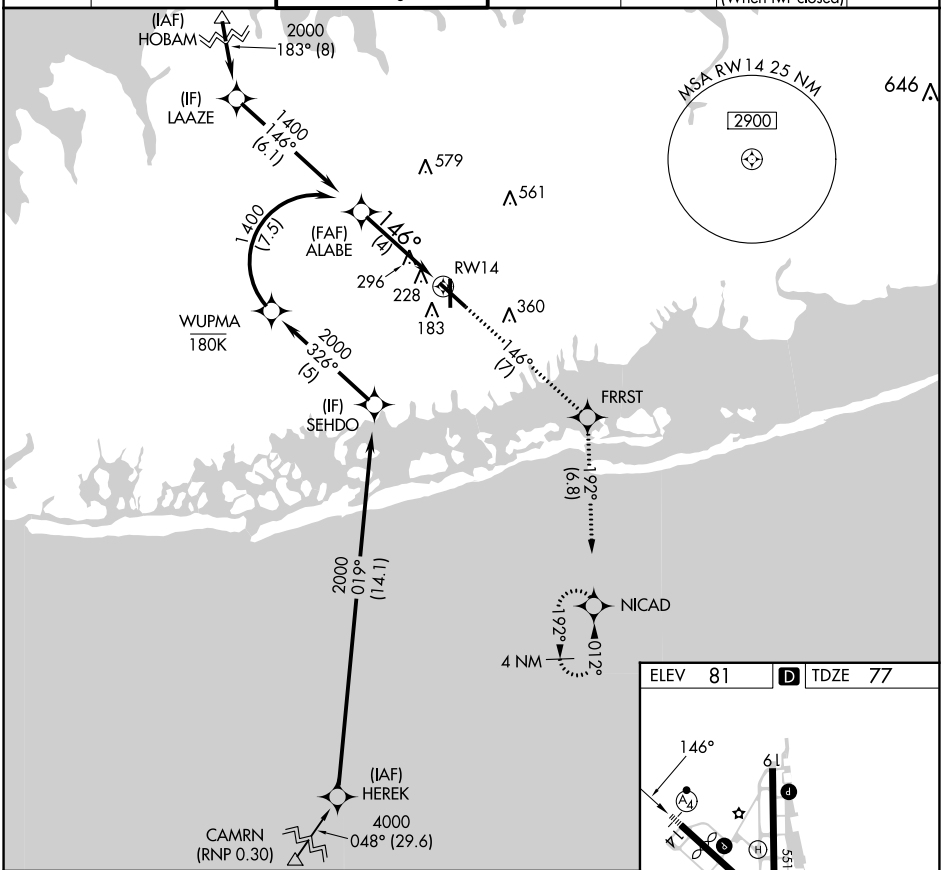


VGSI and RNAV glidepath not coincident (VGSI Angle 3.00/TCH 50).

| 2000 | tr 146° | FRRST | tr 192° | NICAD |
|---|---|---|---|---|

See planview for multiple IF locations.

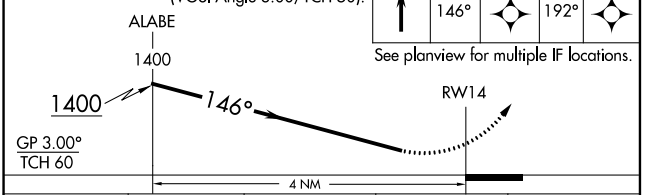


| CATEGORY | A | B | C | D |
|---|---|---|---|---|
| RNP 0.30 DA | 502- ⅞ 425 (500-⅞) | | | |

AUTHORIZATION REQUIRED

ELEV 81 D TDZE 77

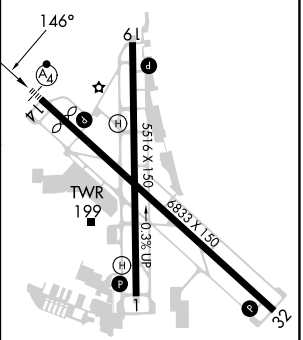


MIRL Rwy 1-19 L
HIRL Rwy 14-32 L
REIL Rwys 1, 19, and 32 L

NE-2, 22 FEB 2024 to 21 MAR 2024

NE-2, 22 FEB 2024 to 21 MAR 2024