| APP CRS | Rwy ldg | 5097 |
|---|---|---|
| 220° | TDZE | 979 |
| | Apt Elev | 980 |

# RNAV (GPS) RWY 23

FAYETTE COUNTY (I23)

RNP APCH - GPS.

NA

Rwy 23 helicopter visibility reduction below 1 SM NA. When local altimeter setting not received, use Wilmington Air Park altimeter setting and increase all MDA 60 feet. Increase LNAV Cat C/D visibility ⅛ mile and Circling Cat C visibility ¼ mile. Procedure NA at night.

MISSED APPROACH: Climb to 1700 then climbing left turn to 3000 direct AMNIO and hold.

| AWOS-3 | COLUMBUS APP CON | UNICOM |
|---|---|---|
| 118.775 | 134.0 279.6 | 122.8 (CTAF) L |

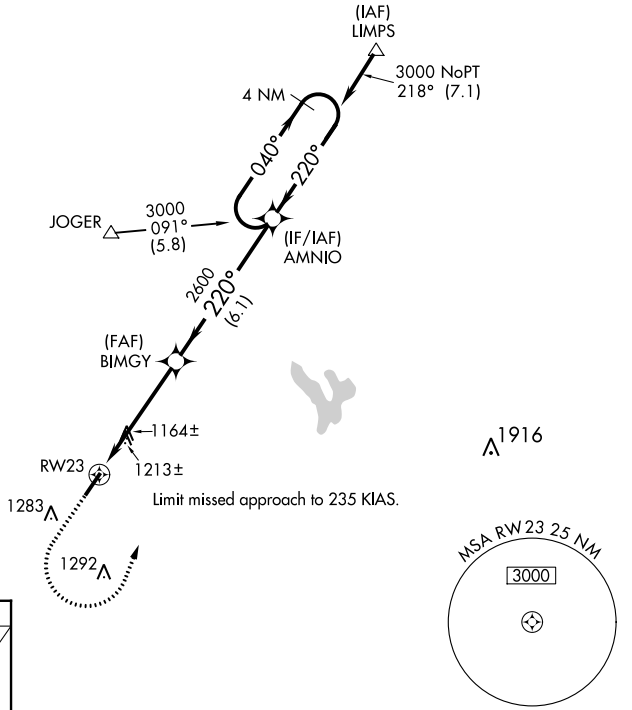


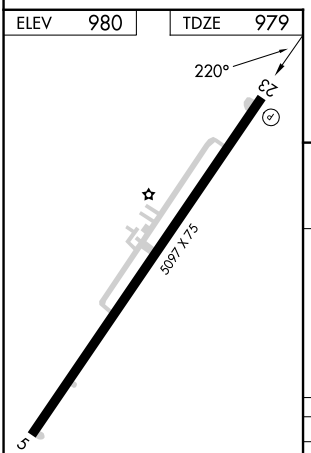


REIL Rwy 23 L
MIRL Rwy 5-23 L

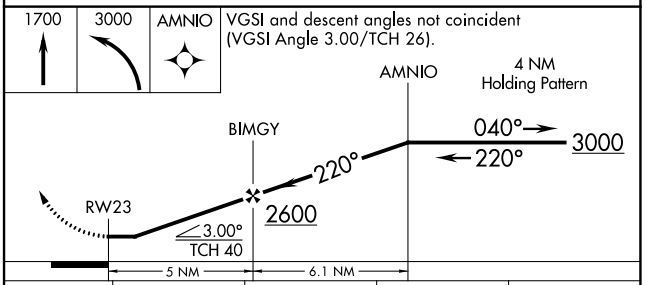


| CATEGORY | A | B | C | D |
|---|---|---|---|---|
| LNAV MDA | 1540-1 561 (600-1) | | 1540-1⅝ 561 (600-1⅝) | |
| C CIRCLING | 1580-1 600 (600-1) | 1640-1 660 (700-1) | 1640-1¾ 660 (700-1¾) | 1660-2¼ 680 (700-2¼) |




EC-2, 22 FEB 2024 to 21 MAR 2024