RNAV (RNP) Y RWY 26

JACKSONVILLE INTL (JAX)

APP CRS	Rwy ldg	10000
257°	TDZE	27
	Apt Elev	30

RNP AR APCH-GPS.

For uncompensated Baro-VNAV systems, procedure NA below -5°C or above 54°C.

MALSR

MISSED APPROACH: Climb to 2000 on track 257° to UDAQI and hold.

D-ATIS	JACKSONVILLE APP CON	JACKSONVILLE TOWER	GND CON	CLNC DEL	CPDLC
125.85	119.0 269.9	118.3 317.7	121.9 348.6	119.5 290.275	

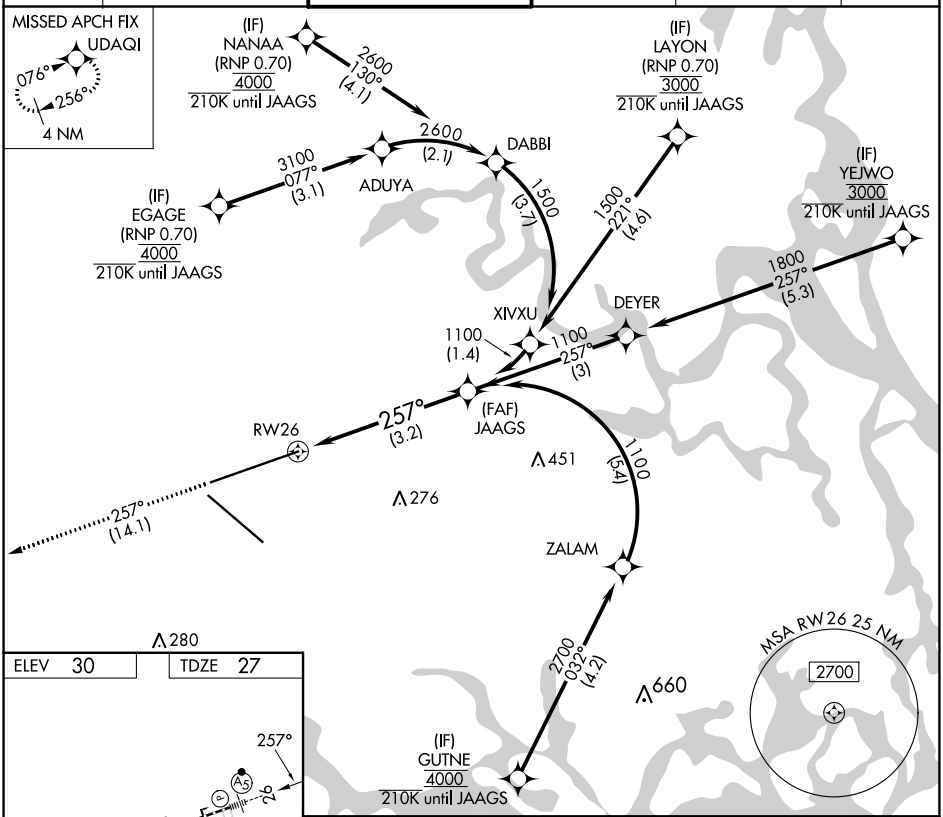

ELEV 30	TDZE 27

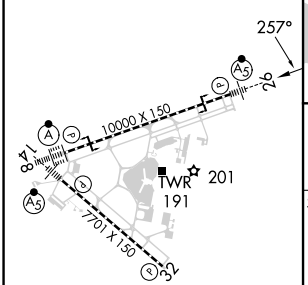

REIL Rwy 32
TDZ/CL Rwys 8, 14, and 26
HIRL Rwys 8-26 and 14-32

2000 UDAQI

tr 257°

VGSI and RNAV glidepath not coincident (VGSI Angle 3.00/TCH 70).

See planview for multiple IF locations.

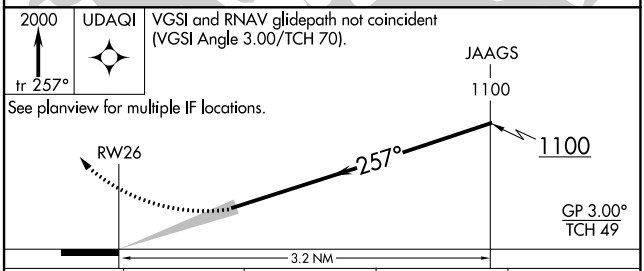

CATEGORY	A	B	C	D
RNP 0.30 DA	419/35 392 (400-⅝)			

AUTHORIZATION REQUIRED

SE-3, 22 FEB 2024 to 21 MAR 2024