

GARLAND FIVE DEPARTURE
(GARLS.TT) 25JAN24

REGIONAL DEP CON
125.2 343.65
CTAF
122.975

**TOP ALTITUDE:
ASSIGNED BY ATC**

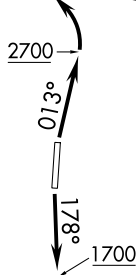
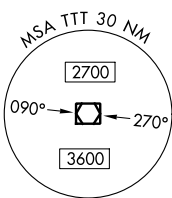
RADAR and DME required.

TAKEOFF MINIMUMS
Rwys 18, 36: Standard.

NOTE: SOLDO Transition: ATC assigned.

NOTE: Chart not to scale.

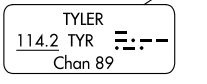
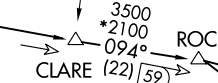
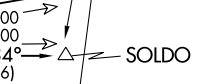
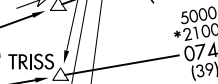

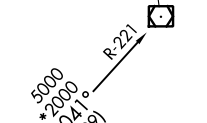
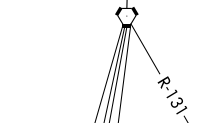
MAVERICK
113.1 TTT
Chan 78



BONHAM
114.6 BYP
Chan 93

PARIS
113.6 PRX
Chan 83

TEXARKANA
116.3 TXK
Chan 110



TYLER
114.2 TYR
Chan 89

GREGG COUNTY
112.9 GGG
Chan 76



(GARLS.TT) 24025

AL-9212 (FAA)

MID-WAY RGNL (JTWY)
MIDLOTHIAN/WAXAHACHIE, TEXAS

(CONTINUED ON FOLLOWING PAGE)

GARLAND FIVE DEPARTURE



DEPARTURE ROUTE DESCRIPTION

TAKEOFF RUNWAY 18: Climb on heading 178° to 1700 before proceeding northbound.

TAKEOFF RUNWAY 36: Climb on heading 013° to 2700 before turning left.

When entering controlled airspace, fly assigned heading for RADAR vectors to appropriate route. Maintain ATC assigned altitude.

GREGG COUNTY TRANSITION (GARL5.GGG): From over TTT VOR/DME on TTT R-094 to ROCKK, then on GGG R-279 to GGG VORTAC.

PARIS TRANSITION (GARL5.PRX): From over TTT VOR/DME on TTT R-064 to ECKEY, then on PRX R-221 to PRX VOR/DME.

SOLDO TRANSITION (GARL5.SOLDO): From over TTT VOR/DME on TTT R-084 to SOLDO.

TEXARKANA TRANSITION (GARL5.TXK): From over TTT VOR/DME on TTT R-074 to SHERO, then on TXK R-244 to TXK VORTAC.

TYLER TRANSITION (GARL5.TYR): From over TTT VOR/DME on TTT R-094 to ROCKK, then on TYR R-303 to TYR VOR/DME.

SC-2, 22 FEB 2024 to 21 MAR 2024

SC-2, 22 FEB 2024 to 21 MAR 2024