LOC I-BWG	APP CRS	Rwy ldg	6501
108.75	034°	TDZE	547
		Apt Elev	547

ILS Y or LOC Y RWY 3
BOWLING GREEN-WARREN COUNTY RGNL (BWG)

ADF required.
RNAV-1 GPS or RADAR required for procedure entry.

Circling Rwy 30 NA at night.
** DME from BWG DME.

MISSED APPROACH: Climb to 2000 then climbing right turn to 2400 direct NOORA LOM and hold.

ASOS	MEMPHIS CENTER	UNICOM
127.825	133.85 317.6	123.0 (CTAF) L

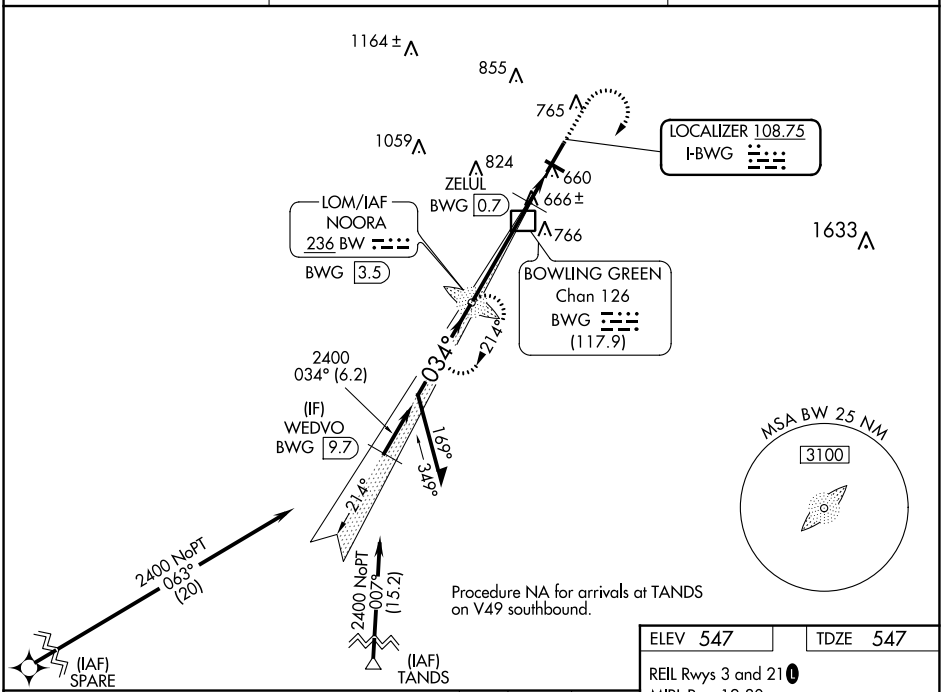

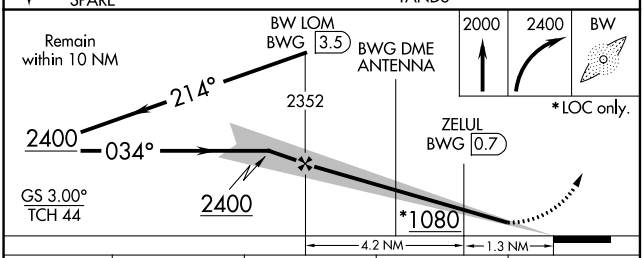

CATEGORY	A	B	C	D
S-ILS 3	747-¾ 200 (200-¾)			
S-LOC 3	1080-1 533 (600-1)		1080-1½ 533 (600-1½)	
C CIRCLING	1080-1 533 (600-1)	1120-1 573 (600-1)	1160-1¾ 613 (700-1¾)	1200-2 653 (700-2)
ZELUL FIX MINIMUMS**				
S-LOC 3	920-1 373 (400-1)			
C CIRCLING	1000-1 453 (500-1)	1120-1 573 (600-1)	1160-1¾ 613 (700-1¾)	1200-2 653 (700-2)

ELEV 547	TDZE 547

REIL Rwys 3 and 21 L
MIRL Rwy 12-30
HIRL Rwy 3-21 L

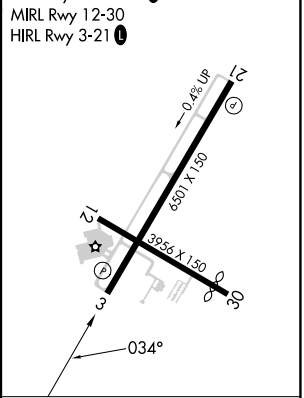

FAF to MAP 5.5 NM

Knots	60	90	120	150	180
Min:Sec	5:30	3:40	2:45	2:12	1:50

SE-1, 22 FEB 2024 to 21 MAR 2024

SE-1, 22 FEB 2024 to 21 MAR 2024

LOC I-BWG	APP CRS	Rwy ldg	6501
108.75	034°	TDZE	547
		Apt Elev	547

ILS Z or LOC Z RWY 3
BOWLING GREEN-WARREN COUNTY RGNL (BWG)

RNAV 1-GPS required.

Circling Rwy 30 NA at night.
**DME from BWG DME.

MISSED APPROACH: Climb to 2000 then climbing right turn to 2400 direct NOORA LOM and hold.

ASOS	MEMPHIS CENTER	UNICOM
127.825	133.85 317.6	123.0 (CTAF) L

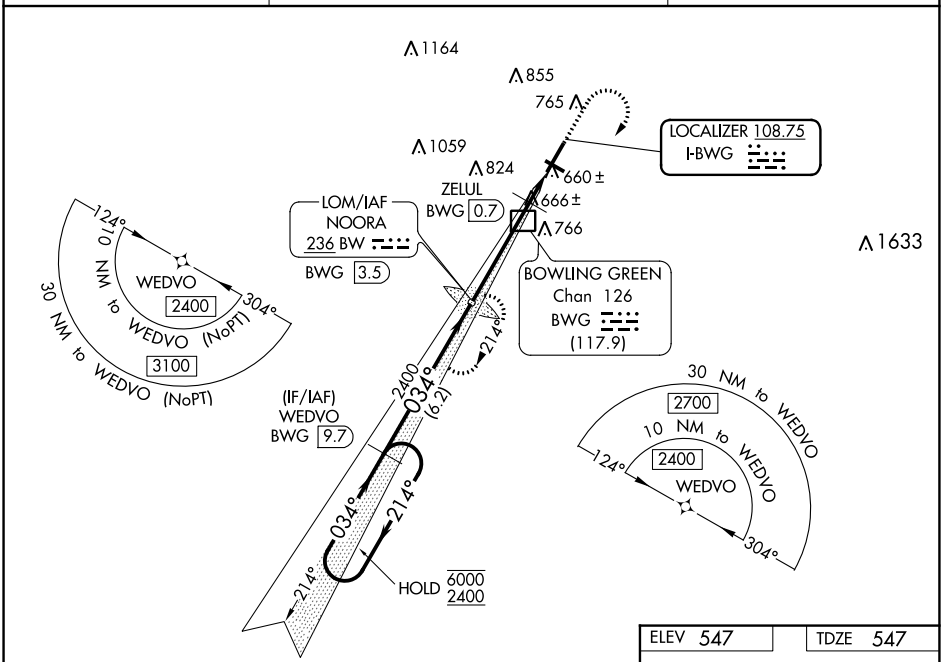

ELEV 547 TDZE 547

REIL Rwys 3 and 21 L
MIRL Rwy 12-30
HIRL Rwy 3-21 L

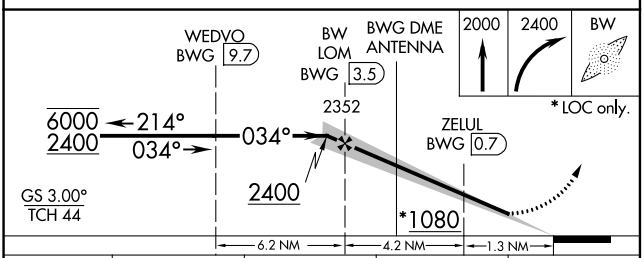

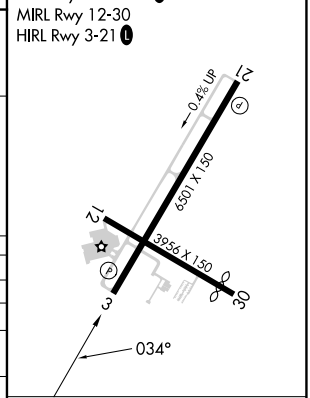

CATEGORY	A	B	C	D
S-ILS 3	747-¾ 200 (200-¾)			
S-LOC 3	1080-1 533 (600-1)		1080-1½ 533 (600-1½)	
C CIRCLING	1080-1 533 (600-1)	1120-1 573 (600-1)	1160-1¾ 613 (700-1¾)	1200-2 653 (700-2)
ZELUL FIX MINIMUMS **				
S-LOC 3	920-1 373 (400-1)			
C CIRCLING	1000-1 453 (500-1)	1120-1 573 (600-1)	1160-1¾ 613 (700-1¾)	1200-2 653 (700-2)

FAF to MAP 5.5 NM

Knots	60	90	120	150	180
Min:Sec	5:30	3:40	2:45	2:12	1:50

SE-1, 22 FEB 2024 to 21 MAR 2024

SE-1, 22 FEB 2024 to 21 MAR 2024

LOM BW	APP CRS	Rwy ldg / TDZE / Apt Elev
236	034°	6501 / 547 / 547

NDB RWY 3
BOWLING GREEN-WARREN COUNTY RGNL (BWG)

NA Circling to Rwy 30 NA at night.

MISSED APPROACH: Climb to 2000 then climbing right turn to 2400 direct NOORA LOM and hold.

ASOS	MEMPHIS CENTER	UNICOM
127.825	133.85 317.6	123.0 (CTAF) L

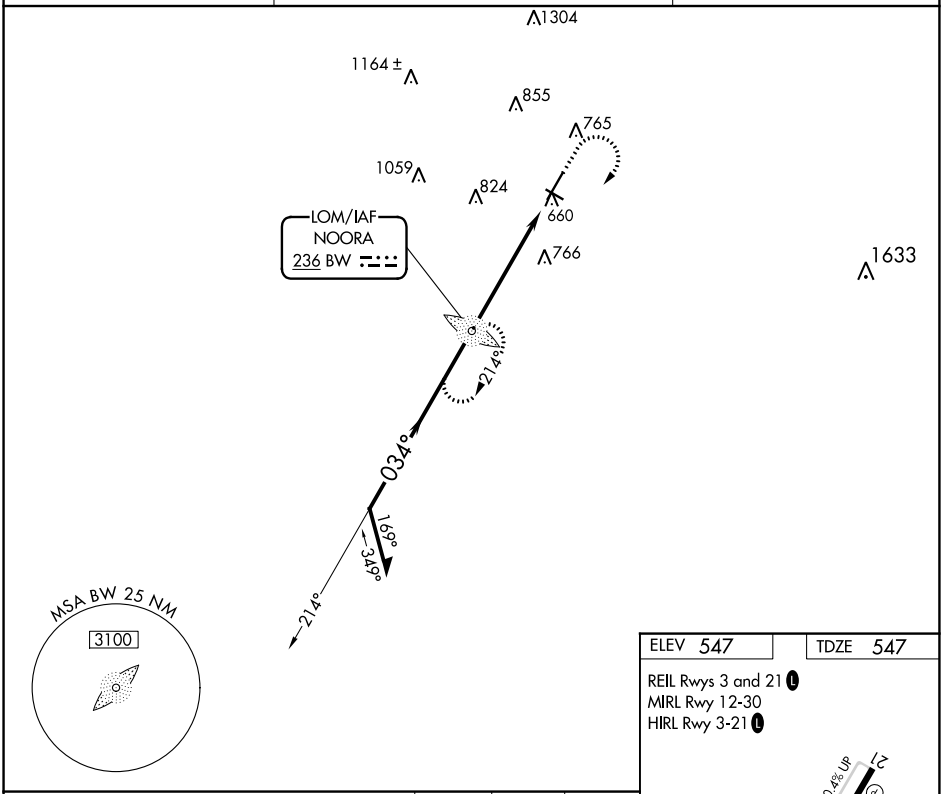

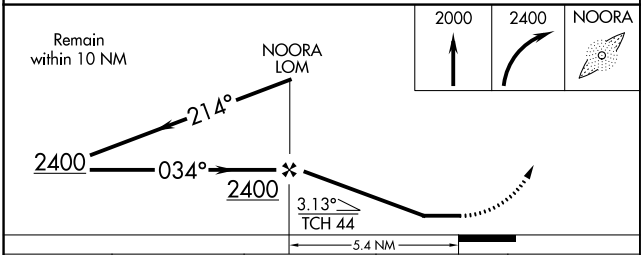

ELEV 547 TDZE 547

REIL Rwys 3 and 21 L
MIRL Rwy 12-30
HIRL Rwy 3-21 L

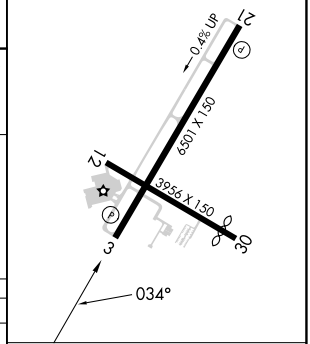

CATEGORY	A	B	C	D
S-3	1120-1 573 (600-1)		1120-1⅝ 573 (600-1⅝)	
C CIRCLING	1120-1 573 (600-1)		1160-1¾ 613 (700-1¾)	1200-2 653 (700-2)

FAF to MAP 5.4 NM

Knots	60	90	120	150	180
Min:Sec	5:24	3:36	2:42	2:10	1:48

SE-1, 22 FEB 2024 to 21 MAR 2024

SE-1, 22 FEB 2024 to 21 MAR 2024

WAAS CH 57907 W21A	APP CRS 214°	Rwy ldg 6501 TDZE 522 Apt Elev 547

RNAV (GPS) RWY 21
BOWLING GREEN-WARREN COUNTY RGNL (BWG)

Baro-VNAV NA when using Glasgow Muni altimeter setting. For uncompensated Baro-VNAV systems, LNAV/VNAV NA below -16°C (4°F) or above 54°C (130°F). DME/DME RNP-0.3 NA. When local altimeter setting not received use Glasgow Muni altimeter setting and increase all DA 77 feet all MDA 80 feet; increase LPV all Cats visibility ⅛ mile and LNAV/VNAV all Cats ⅜ mile and LNAV and Circling Cats C and D visibility ¼ mile. Helicopter visibility reduction below ¾ SM NA. Night landing: Rwy 30 NA.

MISSED APPROACH: Climb to 3100 direct WEDVO and hold.

ASOS	MEMPHIS CENTER	UNICOM
127.825	133.85 317.6	123.0 (CTAF) L

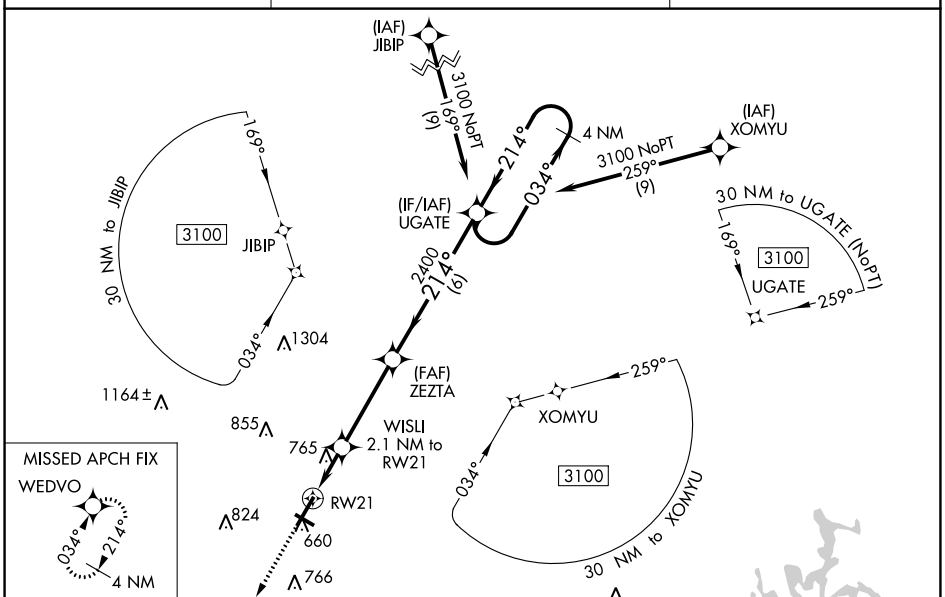

ELEV 547 TDZE 522

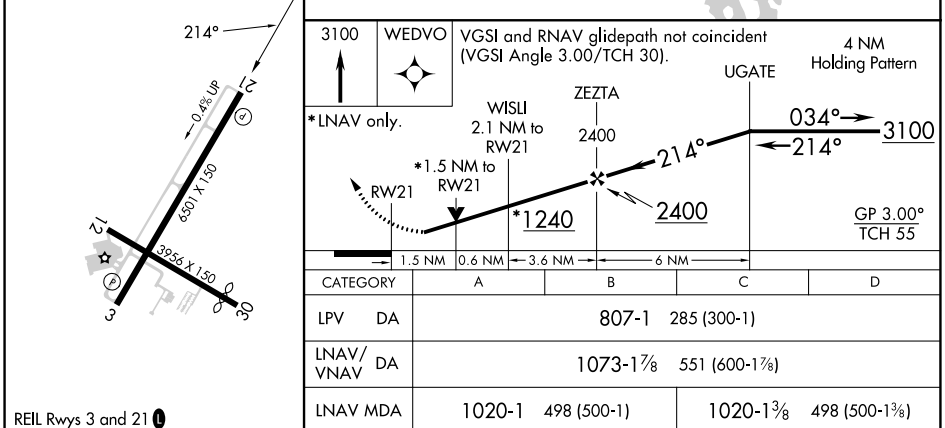

CATEGORY	A	B	C	D
LPV DA	807-1 285 (300-1)			
LNAV/VNAV DA	1073-1⅞ 551 (600-1⅞)			
LNAV MDA	1020-1 498 (500-1)		1020-1⅜ 498 (500-1⅜)	
C CIRCLING	1020-1 473 (500-1)	1120-1 573 (600-1)	1160-1¾ 613 (700-1¾)	1200-2 653 (700-2)

REIL Rwys 3 and 21 L
MIRL Rwy 12-30
HIRL Rwy 3-21 L

SE-1, 22 FEB 2024 to 21 MAR 2024

SE-1, 22 FEB 2024 to 21 MAR 2024

WAAS CH 69510 W03A	APP CRS 034°	Rwy ldg 6501 TDZE 547 Apt Elev 547

RNAV (GPS) RWY 3
BOWLING GREEN-WARREN COUNTY RGNL (BWG)

For uncompensated Baro-VNAV systems, LNAV/VNAV NA below -16°C (4°F) or above 54°C (130°F). DME/DME RNP-0.3 NA. Night landing: Rwy 30 NA.When local altimeter setting not received use Glasgow altimeter setting and increase all DA/MDA 80 feet; increase LPV all Cats visibility ⅛ mile and LNAV/VNAV all Cats ⅛ mile and LNAV Cat C and D and Circling Cat C and D visibility ¼ mile. Helicopter visibility reduction below ¾ SM NA. Baro-VNAV and VDP NA when using Glasgow altimeter setting.

MISSED APPROACH: Climb to 3100 direct UGATE and hold.

ASOS	MEMPHIS CENTER	UNICOM
127.825	133.85 317.6	123.0 (CTAF) L

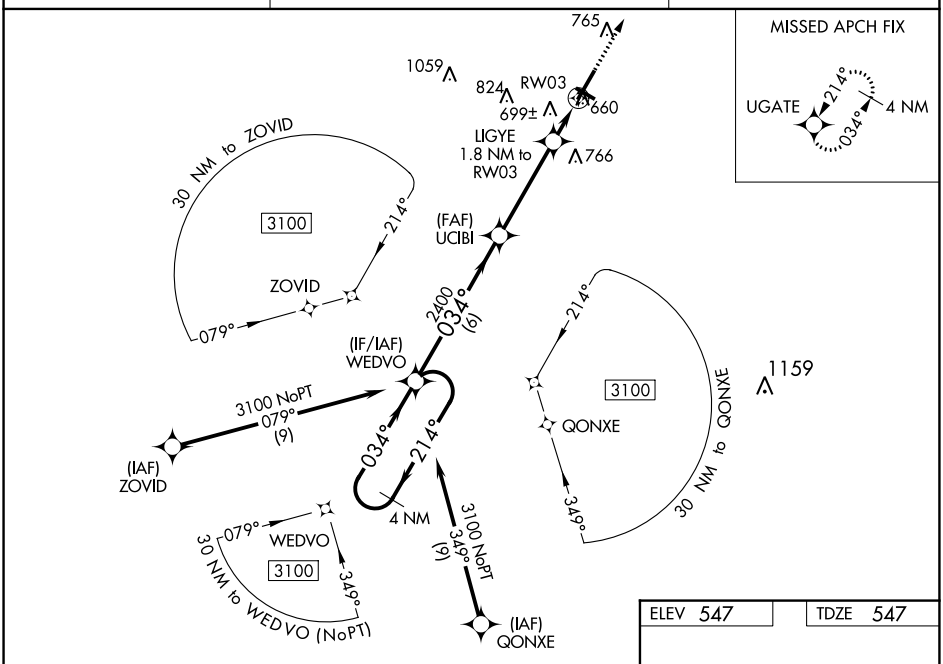

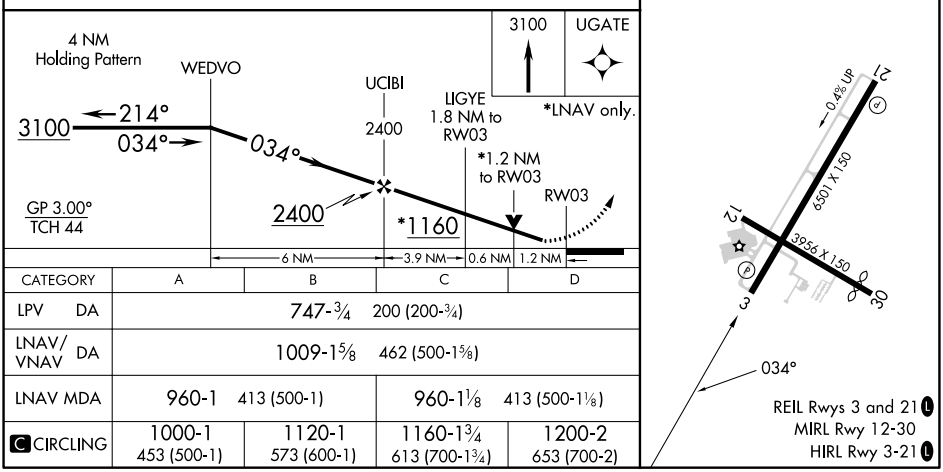

CATEGORY	A	B	C	D
LPV DA	747-¾ 200 (200-¾)			
LNAV/VNAV DA	1009-1⅝ 462 (500-1⅝)			
LNAV MDA	960-1 413 (500-1)		960-1⅛ 413 (500-1⅛)	
C CIRCLING	1000-1 453 (500-1)	1120-1 573 (600-1)	1160-1¾ 613 (700-1¾)	1200-2 653 (700-2)

SE-1, 22 FEB 2024 to 21 MAR 2024