LDA RWY 19R
BUCHANAN FLD (CCR)

LOC/DME I-CCR	APP CRS	Rwy ldg	4400
108.5	185°	TDZE	22
Chan 22		Apt Elev	26

DME required.

Circling NA west of Rwy 1L-19R. Circling Rwy 1L, 1R, 19L, 32L, 32R NA at night. Rwy 19R helicopter visibility reduction below ¾ SM NA. For inop ALS, increase S-19R Cats C/D visibility to 2 SM.
*For inop ALS, increase S-19R Cats C/D visibility to 1⅛ SM.

MALS

MISSED APPROACH: Climbing right turn to 3000 direct CCR VOR/DME then on CCR VOR/DME R-044 to REJOY/CCR 14.9 DME and hold.
*Missed approach requires minimum climb of 282 feet per NM to 1800.

ATIS	TRAVIS APP CON	CONCORD TOWER*	GND CON	CLNC DEL	UNICOM
124.7	119.9 322.325	119.7 (CTAF) 257.8	121.9	118.75	122.95

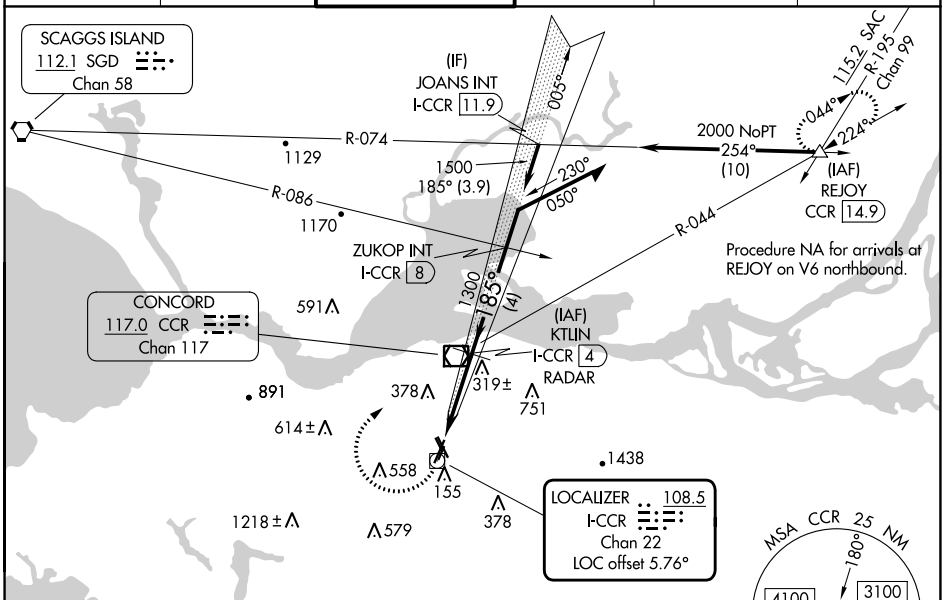

ELEV	26	D	TDZE	22

HIRL Rwy 1L-19R
REIL Rwys 1L and 32R
MIRL Rwy 14L-32R

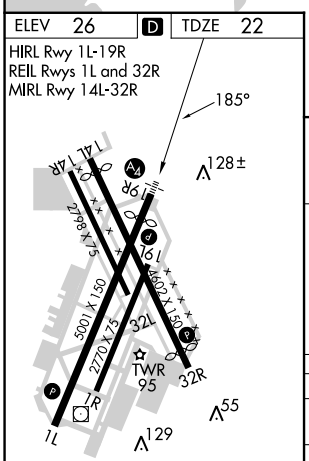

FAF to MAP 3.4 NM					
Knots	60	90	120	150	180
Min:Sec	3:24	2:16	1:42	1:22	1:08

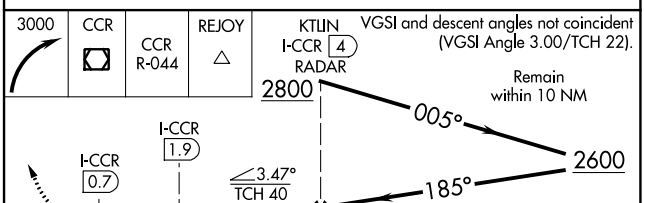

CATEGORY	A	B	C	D
S-19R*	440-¾ 418 (500-¾)		440-1 418 (500-1)	
S-19R	780-¾ 758 (800-¾)	780-1 758 (800-1)	780-1⅞ 758 (800-1⅞)	
C CIRCLING	780-1 754 (800-1)	780-1¼ 754 (800-1¼)	960-2¾ 934 (1000-2¾)	1300-3 1274 (1300-3)

SW-2, 22 FEB 2024 to 21 MAR 2024

WAAS CH 86424 W19A	APP CRS 191°	Rwy ldg 4400 TDZE 22 Apt Elev 26

RNAV (GPS) RWY 19R
BUCHANAN FLD (CCR)

RNP APCH - GPS.

Circling to Rwy 1L, 1R, 32R, 32L and 19L NA at night. Circling NA west of Rwys 1L and 19R. Rwy 19R helicopter visibility reduction below ¾ SM NA. Inop table does not apply to LPV all Cats. For inop ALS, increase LNAV Cat C and D visibility to 3 SM.

MALS

MISSED APPROACH: (Do not exceed 190K until HASPS) Climb to 500 then climbing right turn to 3000 direct HASPS then on track 057° direct REJOY and hold.

ATIS	TRAVIS APP CON	CONCORD TOWER★	GND CON	CLNC DEL	UNICOM
124.7	119.9 322.325	119.7 (CTAF) L 257.8	121.9	118.75	122.95

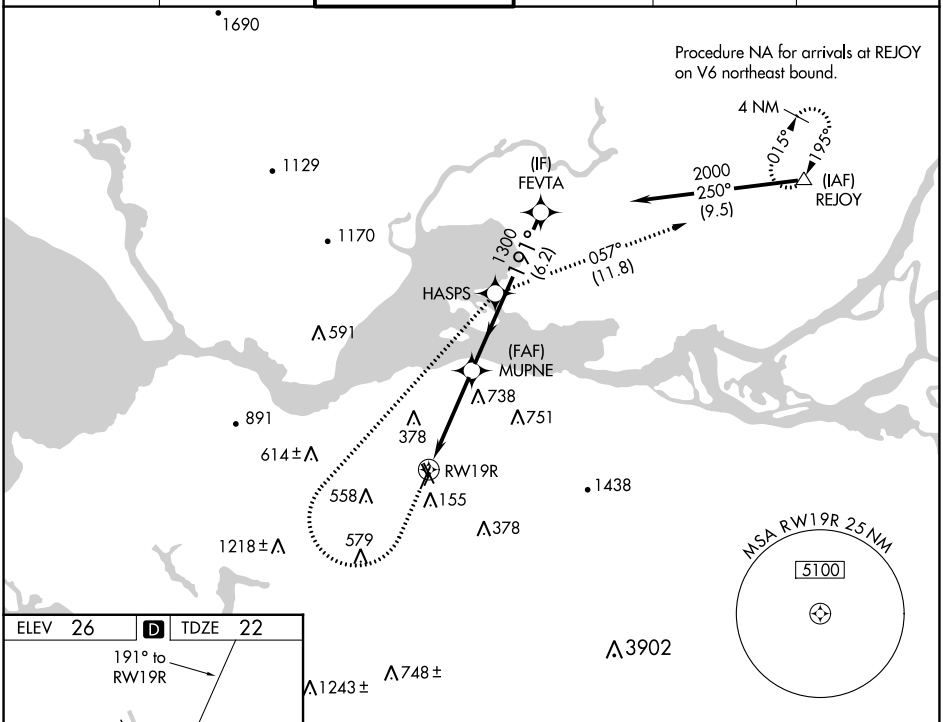

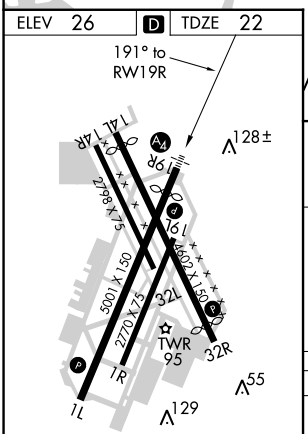

HIRL Rwy 1L-19R
REIL Rwys 1L and 32R
MIRL Rwy 14L-32R

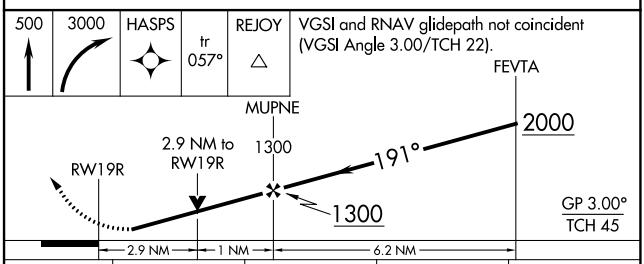

CATEGORY	A	B	C	D
LPV DA	298-¾ 276 (300-¾)			
LNAV MDA	980-1 958 (1000-1)	980-1¼ 958 (1000-1¼)	980-2½ 958 (1000-2½)	
C CIRCLING	980-1¼ 954 (1000-1¼)	980-1½ 954 (1000-1½)	980-3 954 (1000-3)	1300-3 1274 (1300-3)

SW-2, 22 FEB 2024 to 21 MAR 2024

VOR RWY 19R
BUCHANAN FLD (CCR)

VOR/DME CCR	APP CRS	Rwy ldg	4400
117.0	172°	TDZE	22
Chan 117		Apt Elev	26

Inop table does not apply. Circling NA west of Rwy 1L-19R. Circling Rwy 1L, 1R, 19L, 32L, 32R NA at night. Rwy 19R helicopter visibility reduction below ¾ SM NA. DME required.

MALS

MISSED APPROACH: Climbing right turn to 3000 direct CCR VOR/DME then on CCR VOR/DME R-044 to REJOY/CCR 14.9 DME and hold.
* Missed approach requires minimum climb of 320 feet per NM to 1700.

ATIS	TRAVIS APP CON	CONCORD TOWER ★	GND CON	CLNC DEL	UNICOM
124.7	119.9 322.325	119.7 (CTAF) L 257.8	121.9	118.75	122.95

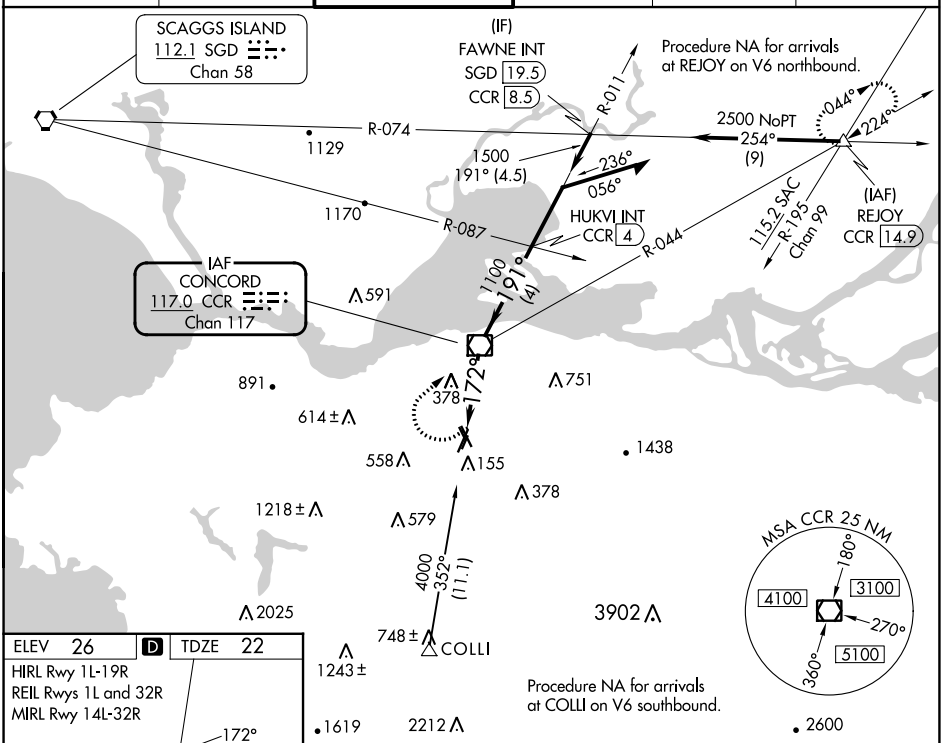

ELEV	26	D	TDZE	22

HIRL Rwy 1L-19R
REIL Rwys 1L and 32R
MIRL Rwy 14L-32R

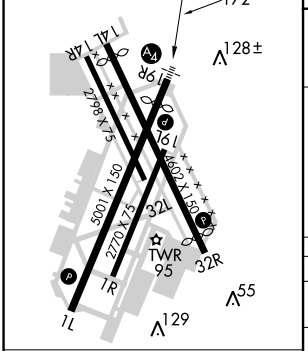

FAF to MAP 3.2 NM					
Knots	60	90	120	150	180
Min:Sec	3:12	2:08	1:36	1:17	1:04

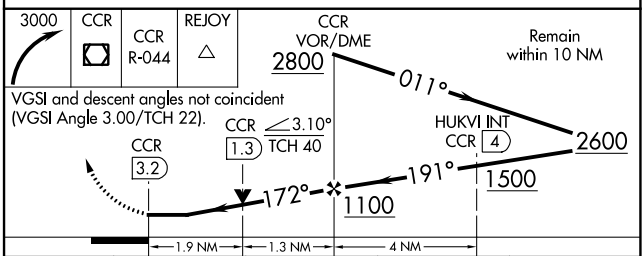

CATEGORY	A	B	C	D
S-19R*	640-1 618 (700-1)		640-1¾ 618 (700-1¾)	
S-19R	1020-1¼ 998 (1000-1¼)	1020-1½ 998 (1000-1½)	1020-3 998 (1000-3)	
C CIRCLING	1020-1¼ 994 (1000-1¼)	1020-1½ 994 (1000-1½)	1020-3 994 (1000-3)	NA

SW-2, 22 FEB 2024 to 21 MAR 2024