FORT EUSTIS, VIRGINIA

COPTER RNAV (GPS) RWY 14

APCH CRS	Rwy ldg	3025
139°	TDZE	11
	Arpt Elev	11

[USA]

FELKER AAF (KFAF)

RNP APCH - GPS

When local altimeter setting not received, use Newport News/Williamsburg Intl altimeter setting.
VDP NA when using Newport News/Williamsburg Intl altimeter setting.
Procedure NA at night.

ODALS

MISSED APPROACH: Climbing left turn to 2000 direct OGTOE and hold.

NORFOLK APP CON	FELKER TOWER ★	GND CON
125.7 335.625	126.3 (CTAF) Ⓛ 269.25	121.35 229.4

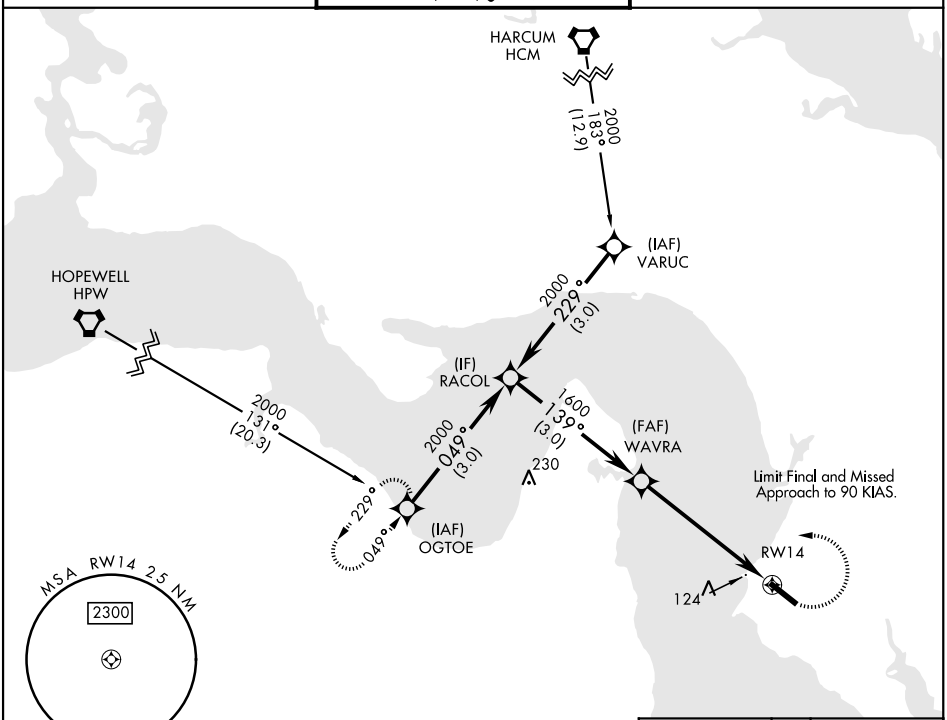

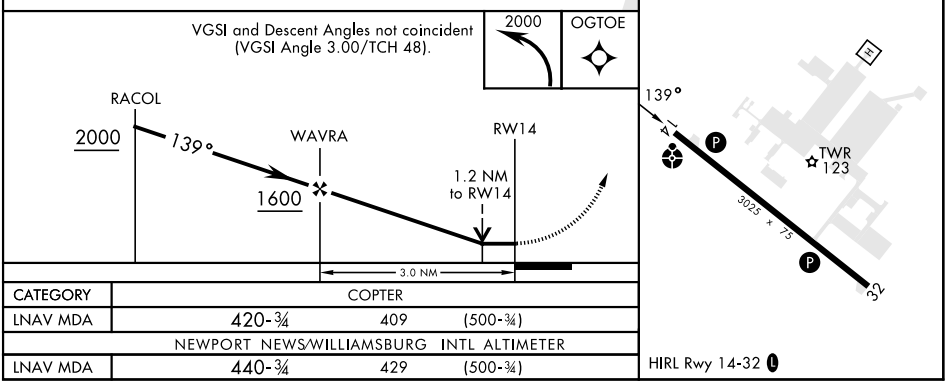

CATEGORY	COPTER		
LNAV MDA	420-¾	409	(500-¾)
NEWPORT NEWS/WILLIAMSBURG INTL ALTIMETER			
LNAV MDA	440-¾	429	(500-¾)

NE-3, 22 FEB 2024 to 21 MAR 2024

FORT EUSTIS, VIRGINIA

RNAV (GPS) RWY 14

APCH CRS	Rwy ldg	3025
139°	TDZE	11
	Arpt Elev	11

[USA]

FELKER AAF (KFAF)

RNP APCH - GPS

Procedure NA at night.
When local altimeter setting not received, use Newport News/Williamsburg Intl altimeter setting. Rwy 14 helicopter visibility reduction below 1 SM NA.

ODALS

MISSED APPROACH: Climbing left turn to 2000 direct HUMAL and hold.

NORFOLK APP CON	TOWER ★	GND CON
125.7 335.625	126.3 (CTAF) L 269.25	121.35 229.4

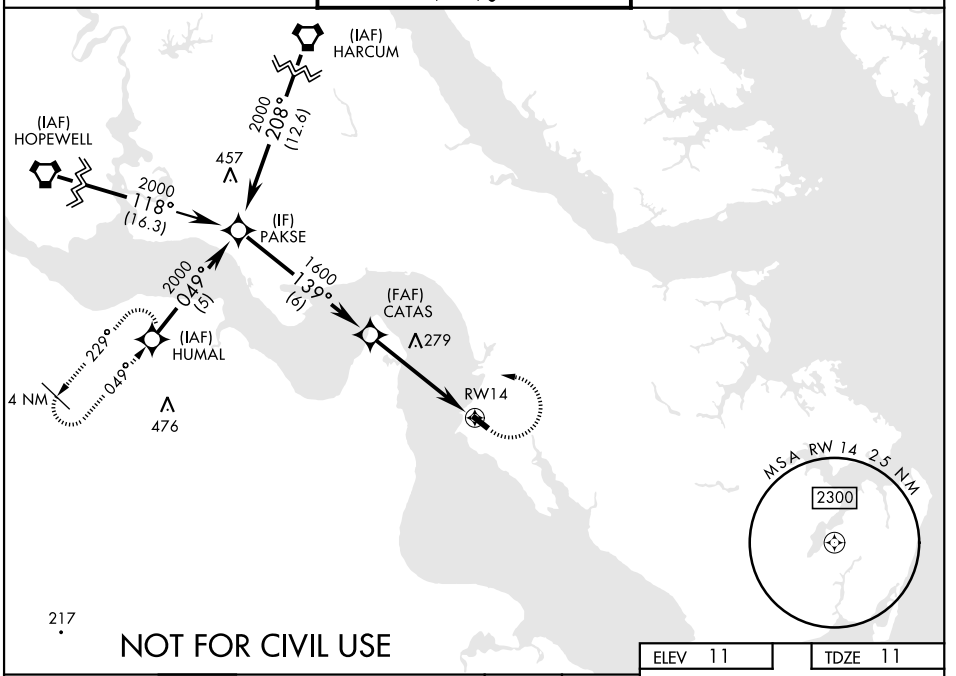

ELEV 11 TDZE 11

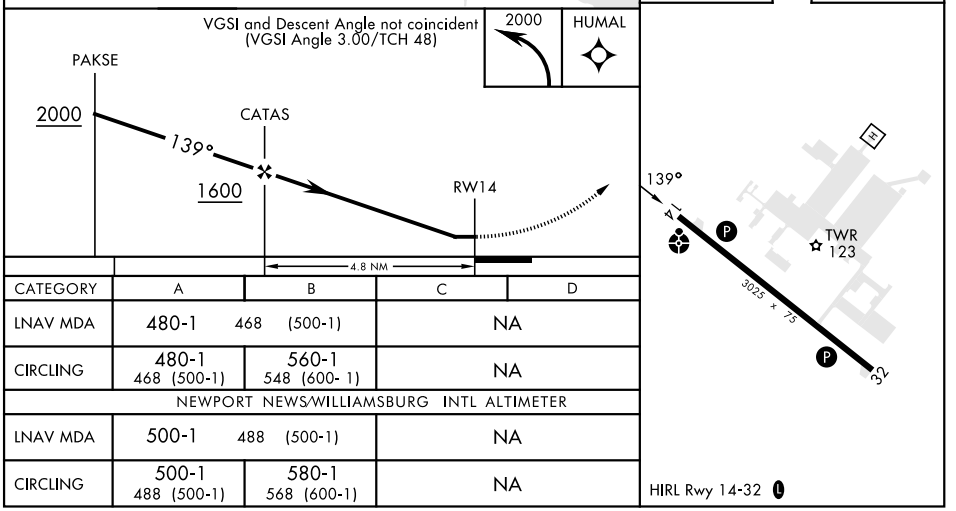

CATEGORY	A	B	C	D
LNAV MDA	480-1 468 (500-1)		NA	
CIRCLING	480-1 468 (500-1)	560-1 548 (600- 1)	NA	
NEWPORT NEWS/WILLIAMSBURG INTL ALTIMETER				
LNAV MDA	500-1 488 (500-1)		NA	
CIRCLING	500-1 488 (500-1)	580-1 568 (600-1)	NA	

NE-3, 22 FEB 2024 to 21 MAR 2024
NE-3, 22 FEB 2024 to 21 MAR 2024