| WAAS CH 50522 W18A | APP CRS 178° | Rwy ldg 4001 TDZE 285 Apt Elev 285 |
|---|---|---|

# RNAV (GPS) RWY 18
## HEARNE MUNI (LHB)

RNP APCH.

Baro-VNAV and VDP NA when using College Station altimeter setting. For uncompensated Baro-VNAV systems, LNAV/VNAV NA below -15°C or above 54°C.

MISSED APPROACH: Climb to 2100 direct HISEM and hold.

| AWOS-3 | HOUSTON APP CON | CTAF | |
|---|---|---|---|
| 118.675 | 134.3 360.85 | 122.9 | 123.3 L |

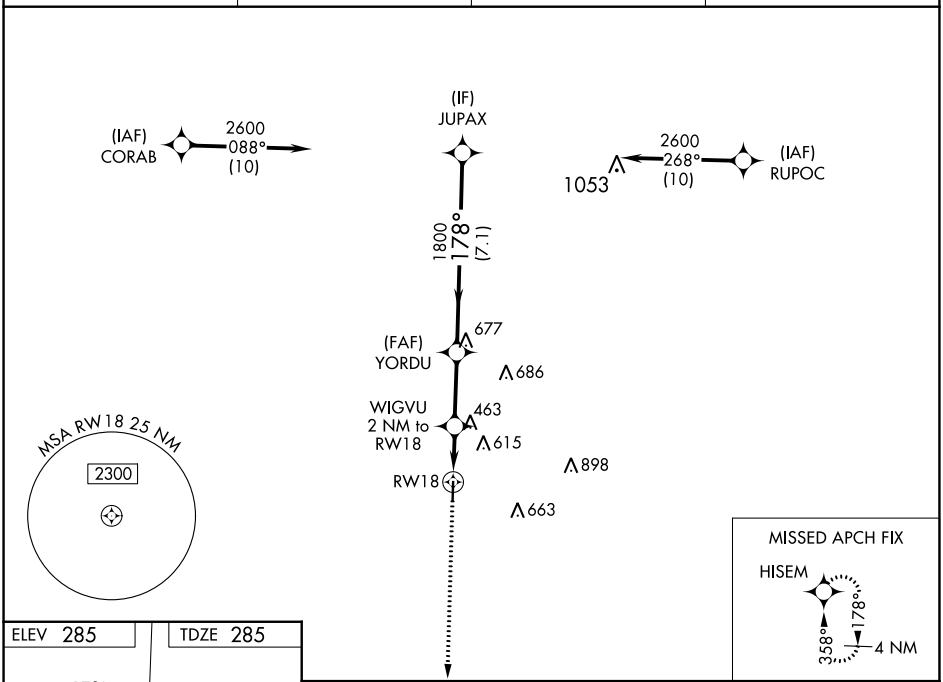


ELEV 285 TDZE 285

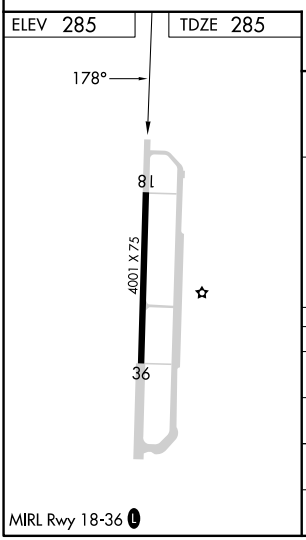


MIRL Rwy 18-36 L

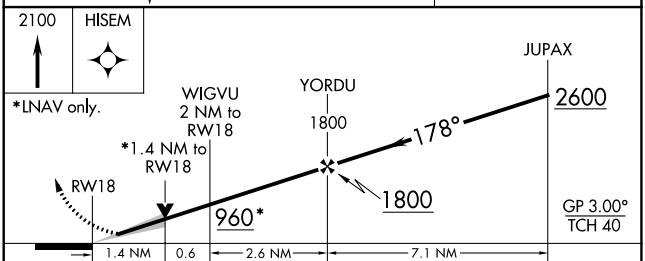


| CATEGORY | A | B | C | D |
|---|---|---|---|---|
| LPV DA | 485-¾ 200 (200-¾) | | | NA |
| LNAV/VNAV DA | 583-1 298 (300-1) | | | NA |
| LNAV MDA | 780-1 495 (500-1) | | 780-1⅜ 495 (500-1⅜) | NA |
| CIRCLING | 800-1 515 (600-1) | 920-1 635 (700-1) | 1020-2 735 (800-2) | NA |




SC-5, 22 FEB 2024 to 21 MAR 2024

| WAAS CH 87122 W36A | APP CRS 358° | Rwy ldg 4001<br>TDZE 284<br>Apt Elev 285 |
|---|---|---|

# RNAV (GPS) RWY 36
## HEARNE MUNI (LHB)

For uncompensated Baro-VNAV systems, LNAV/VNAV NA below -15°C (5°F) or above 54°C (130°F). DME/DME RNP-0.3 NA. When local altimeter setting not received, use College Station altimeter setting and increase all DA 55 feet and all MDA 60 feet. Increase LPV, LNAV/VNAV all Cats and LNAV Cat C visibility ⅛ mile. Increase Circling Cat C visibility ¼ mile. Baro-VNAV and VDP NA when using College Station altimeter setting.

MISSED APPROACH: Climb to 2600 direct JUPAX and hold.

| AWOS-3 | HOUSTON APP CON | CTAF | |
|---|---|---|---|
| 118.675 | 134.3 360.85 | 122.9 | 123.3 L |

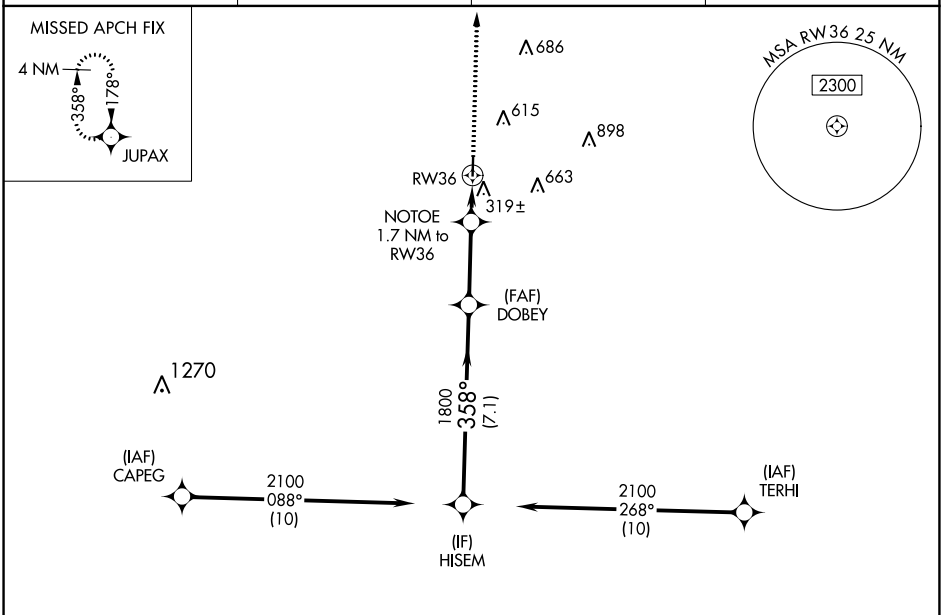


SC-5, 22 FEB 2024 to 21 MAR 2024

SC-5, 22 FEB 2024 to 21 MAR 2024

ELEV 285 TDZE 284

RADAR REQUIRED

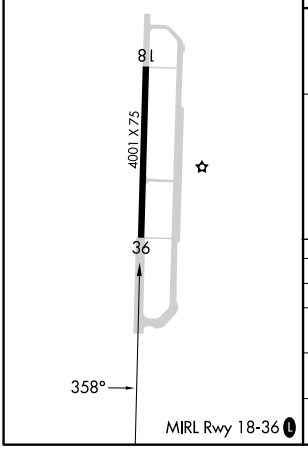


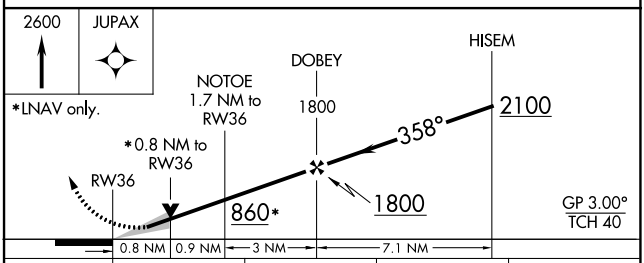


| CATEGORY | A | B | C | D |
|---|---|---|---|---|
| LPV DA | 484-¾ 200 (200-¾) | | | NA |
| LNAV/VNAV DA | 534-⅞ 250 (300-⅞) | | | NA |
| LNAV MDA | 580-1 296 (300-1) | | 580-⅞ 296 (300-⅞) | NA |
| CIRCLING | 800-1 515 (600-1) | 920-1 635 (700-1) | 1020-2 735 (800-2) | NA |