WAAS CH **49032** **W14A**	APP CRS **142°**	Rwy ldg **4899** TDZE **1132** Apt Elev **1136**

RNAV (GPS) RWY 14
MORRIS MUNI/CHARLIE SCHMIDT FLD (MOX)

RNP APCH-GPS.

Circling NA to Rwys 4 and 22. Baro-VNAV and VDP NA when using Benson altimeter setting. For uncompensated Baro-VNAV systems, LNAV/VNAV NA below -17°C or above 54°C. When local altimeter setting not received, use Benson altimeter setting and increase LPV and LNAV/VNAV DA to 1440 feet. Increase all MDAs 60 feet and visibility LNAV Cat C ⅛ SM and visibility Circling Cat C ¼ SM.

MISSED APPROACH: Climb to 3500 direct EXJUP and hold.

AWOS-3PT	MINNEAPOLIS CENTER	UNICOM
118.6	**126.1 269.2**	**122.8** (CTAF) L

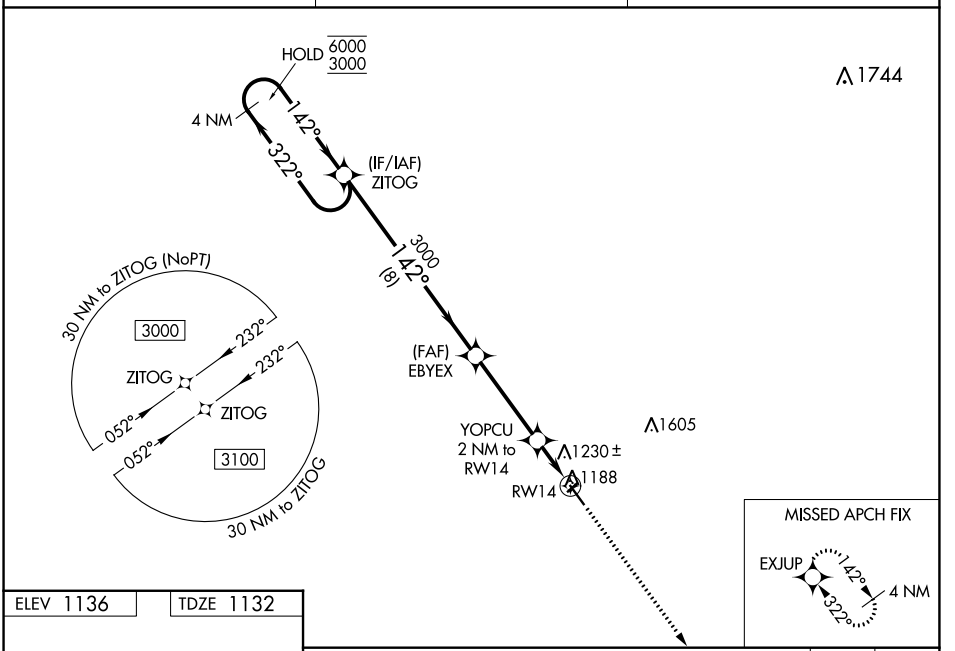

ELEV 1136 TDZE 1132

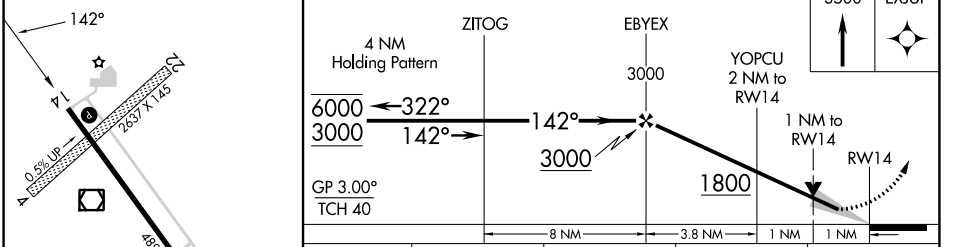

CATEGORY	A	B	C	D
LPV DA	1382-1 250 (300-1)			NA
LNAV/VNAV DA	1382-1 250 (300-1)			NA
LNAV MDA	1480-1 348 (400-1)			NA
C CIRCLING	1560-1 424 (500-1)	1600-1 464 (500-1)	1860-2 724 (800-2)	NA

HIRL Rwy 14-32 L
REIL Rwys 14 and 32 L

NC-1, 22 FEB 2024 to 21 MAR 2024

NC-1, 22 FEB 2024 to 21 MAR 2024

WAAS CH 93732 W32A	APP CRS 322°	Rwy ldg 4899 TDZE 1130 Apt Elev 1136

RNAV (GPS) RWY 32
MORRIS MUNI/CHARLIE SCHMIDT FLD (MOX)

RNP APCH-GPS.

Circling NA to Rwys 4 and 22. Baro-VNAV and VDP NA when using Benson altimeter setting. For uncompensated Baro-VNAV systems, LNAV/VNAV NA below -17°C or above 54°C. When local altimeter setting not received, use Benson altimeter setting and increase LPV DA to 1388 feet and LNAV/VNAV DA to 1477 feet. Increase all MDAs 60 feet and visibility LNAV Cat C ⅛ SM and visibility Circling Cat C ¼ SM.

MISSED APPROACH: Climb to 3000 direct ZITOG and hold.

AWOS-3PT	MINNEAPOLIS CENTER	UNICOM
118.6	126.1 269.2	122.8 (CTAF) L

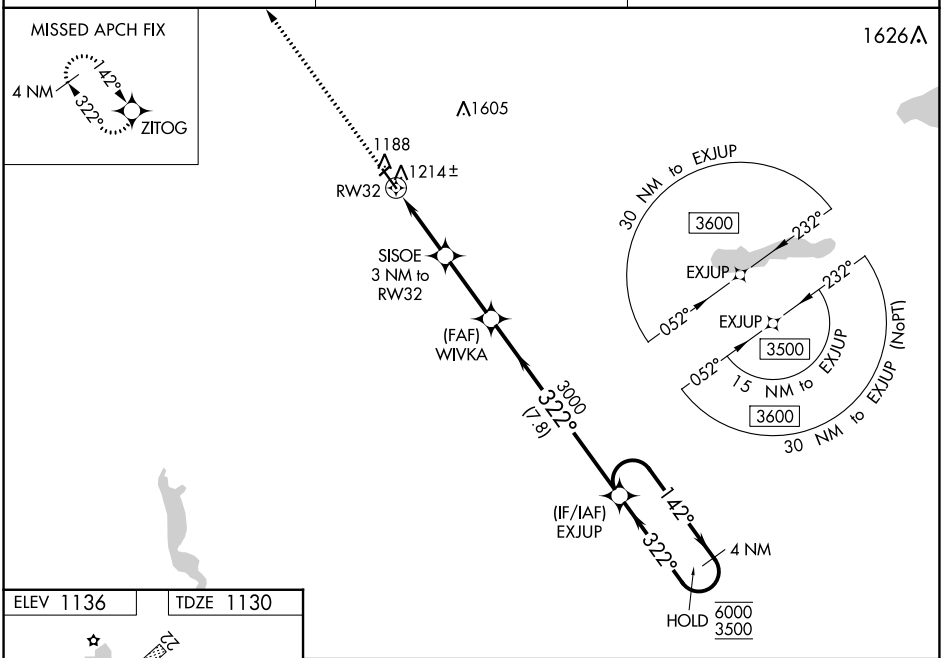

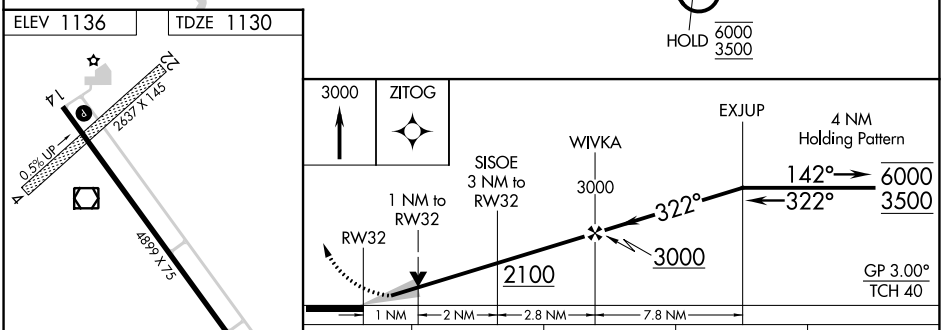

CATEGORY	A	B	C	D
LPV DA	1330-1 200 (200-1)			NA
LNAV/VNAV DA	1419-1 289 (300-1)			NA
LNAV MDA	1480-1 350 (400-1)			NA
C CIRCLING	1560-1 424 (500-1)	1600-1 464 (500-1)	1860-2 724 (800-2)	NA

HIRL Rwy 14-32 L
REIL Rwys 14 and 32 L

NC-1, 22 FEB 2024 to 21 MAR 2024

VOR/DME MOX	APP CRS	Rwy ldg	4899
109.6	144°	TDZE	1132
Chan 33		Apt Elev	1136

VOR RWY 14

MORRIS MUNI/CHARLIE SCHMIDT FLD (MOX)

T NA Circling NA to Rwys 4 and 22. VDP NA when using Benson altimeter setting. When local altimeter setting not received, use Benson altimeter setting and increase all MDAs 60 feet and increase S-14 and Circling visibility Cat C ¼ SM.

MISSED APPROACH: Climb to 3000 then left turn direct MOX VOR/DME and hold.

AWOS-3PT	MINNEAPOLIS CENTER	UNICOM
118.6	126.1 269.2	122.8 (CTAF) L

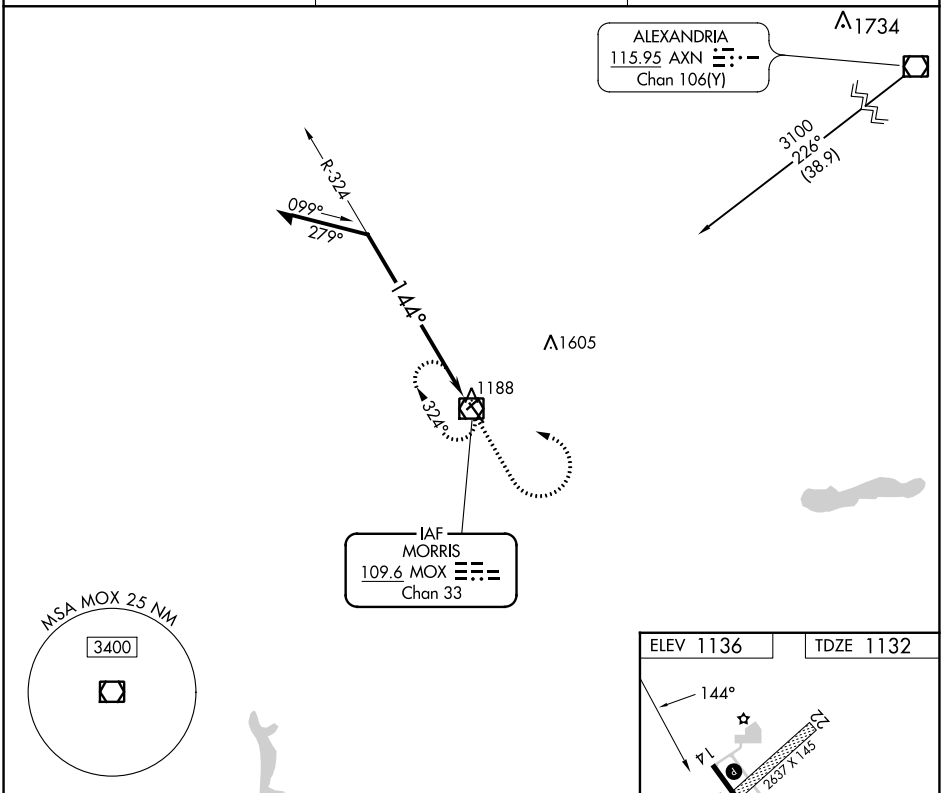

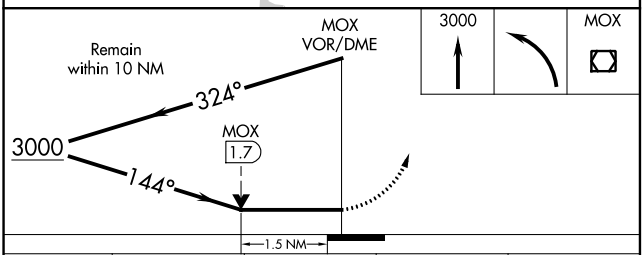

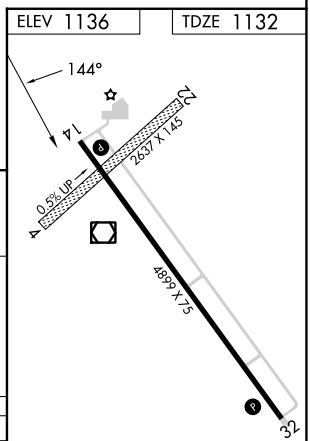

CATEGORY	A	B	C	D
S-14	1640-1	508 (600-1)	1640-1⅜ 508 (600-1⅜)	NA
C CIRCLING	1640-1	504 (600-1)	1860-2 724 (800-2)	NA

HIRL Rwy 14-32 L
REIL Rwys 14 and 32 L

NC-1, 22 FEB 2024 to 21 MAR 2024

NC-1, 22 FEB 2024 to 21 MAR 2024

VOR/DME MOX	APP CRS	Rwy ldg	4899
109.6	315°	TDZE	1130
Chan 33		Apt Elev	1136

VOR RWY 32

MORRIS MUNI/CHARLIE SCHMIDT FLD (MOX)

T ANA Circling NA to Rwys 4 and 22. VDP NA when using Benson altimeter setting. When local altimeter setting not received, use Benson altimeter setting and increase all MDAs 60 feet and increase S-32 visibility Cat C ⅛ SM and Circling visibility Cat C ¼ SM; increase JEXIR fix minimums S-32 and Circling visibility Cat C ¼ SM.

MISSED APPROACH: Climb to 3000 then left turn direct MOX VOR/DME and hold.

AWOS-3PT	MINNEAPOLIS CENTER	UNICOM
118.6	126.1 269.2	122.8 (CTAF) L

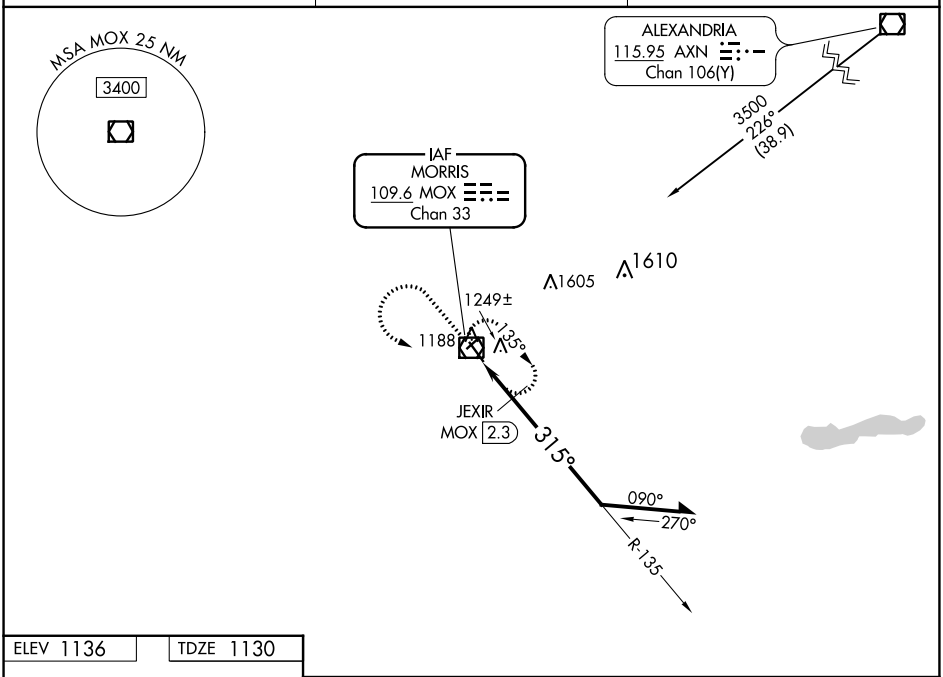

ELEV 1136 TDZE 1130

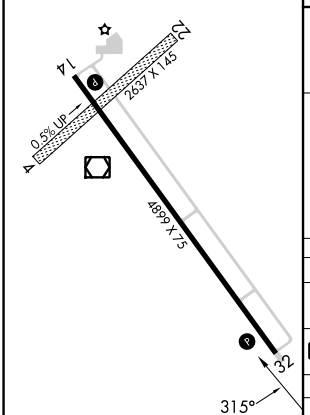

HIRL Rwy 14-32 L
REIL Rwys 14 and 32 L

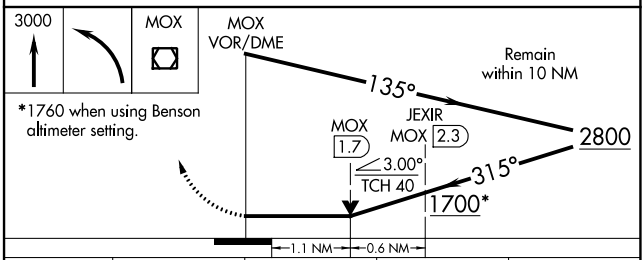

*1760 when using Benson altimeter setting.

CATEGORY	A	B	C	D
S-32	1700-1 570 (600-1)		1700-1⅝ 570 (600-1⅝)	NA
C CIRCLING	1700-1 564 (600-1)		1860-2 724 (800-2)	NA
JEXIR FIX MINIMUMS				
S-32	1500-1 370 (400-1)			NA
C CIRCLING	1560-1 424 (500-1)	1600-1 464 (500-1)	1860-2 724 (800-2)	NA

NC-1, 22 FEB 2024 to 21 MAR 2024
NC-1, 22 FEB 2024 to 21 MAR 2024