LOC I-MSS	APP CRS	Rwy ldg	5601
108.7	045°	TDZE	205
		Apt Elev	221

ILS or LOC RWY 5
MASSENA INTL-RICHARDS FLD (MSS)

ADF required. ADF and RADAR required for procedure entry.

Circling Rwy 9, 23, 27 NA at night. When local altimeter setting not received, use Potsdam altimeter setting and increase DA to 528 feet and all visibilities ¼ SM; increase all MDAs 80 feet, visibility Cat C and D ⅛ SM and Circling visibility Cat C and Cat D ¼ SM.

NA

MISSED APPROACH: Climb to 1200 then climbing left turn to 2300 direct MISSE LOM and hold.

ASOS	BOSTON CENTER	UNICOM
128.075	135.25 377.1	123.0 (CTAF) L

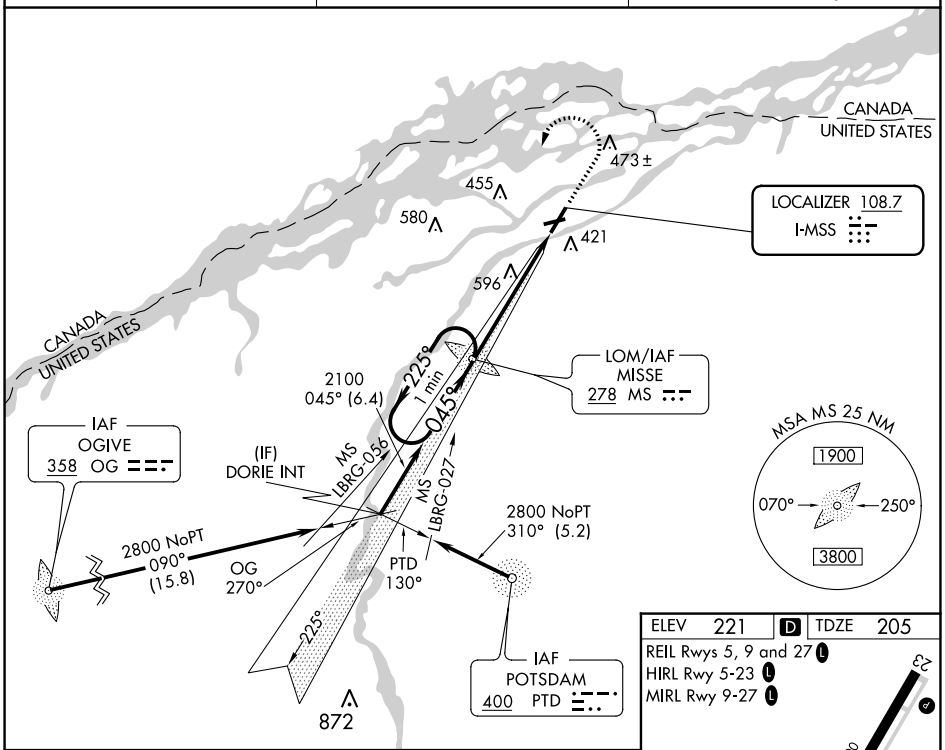

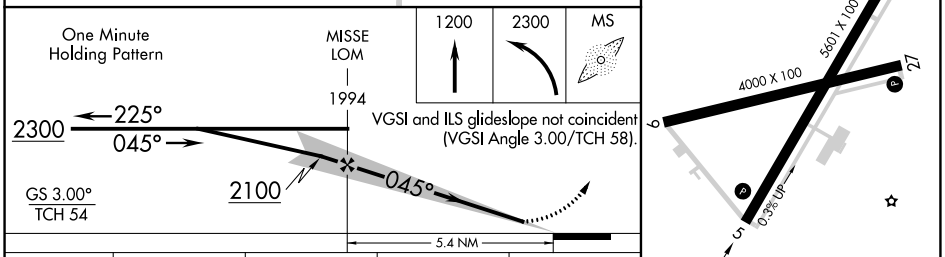

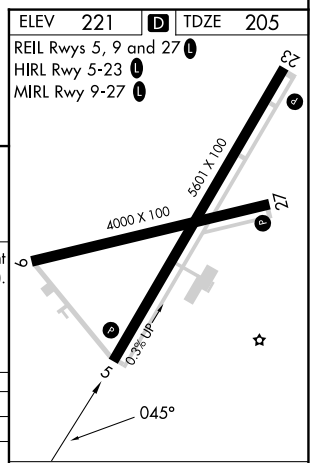

CATEGORY	A	B	C	D
S-ILS 5	455-¾ 250 (300-¾)			
S-LOC 5	800-1 595 (600-1)		800-1¾ 595 (600-1¾)	
CIRCLING	800-1 579 (600-1)		880-1¾ 659 (700-1¾)	900-2¼ 679 (700-2¼)

FAF to MAP 5.4 NM

Knots	60	90	120	150	180
Min:Sec	5:24	3:36	2:42	2:10	1:48

NE-2, 22 FEB 2024 to 21 MAR 2024

NE-2, 22 FEB 2024 to 21 MAR 2024

APP CRS	Rwy ldg	5601
225°	TDZE	221
	Apt Elev	221

RNAV (GPS) RWY 23
MASSENA INTL-RICHARDS FLD (MSS)

RNP APCH - GPS

Rwy 23 helicopter visibility reduction below 1 SM NA.
Straight-in Rwy 23 NA at night, Circling Rwy 9, 23, 27 NA at night.

MISSED APPROACH: Climb to 2800 direct DORIE and hold.

ASOS	BOSTON CENTER	UNICOM
128.075	135.25 377.1	123.0 (CTAF) L

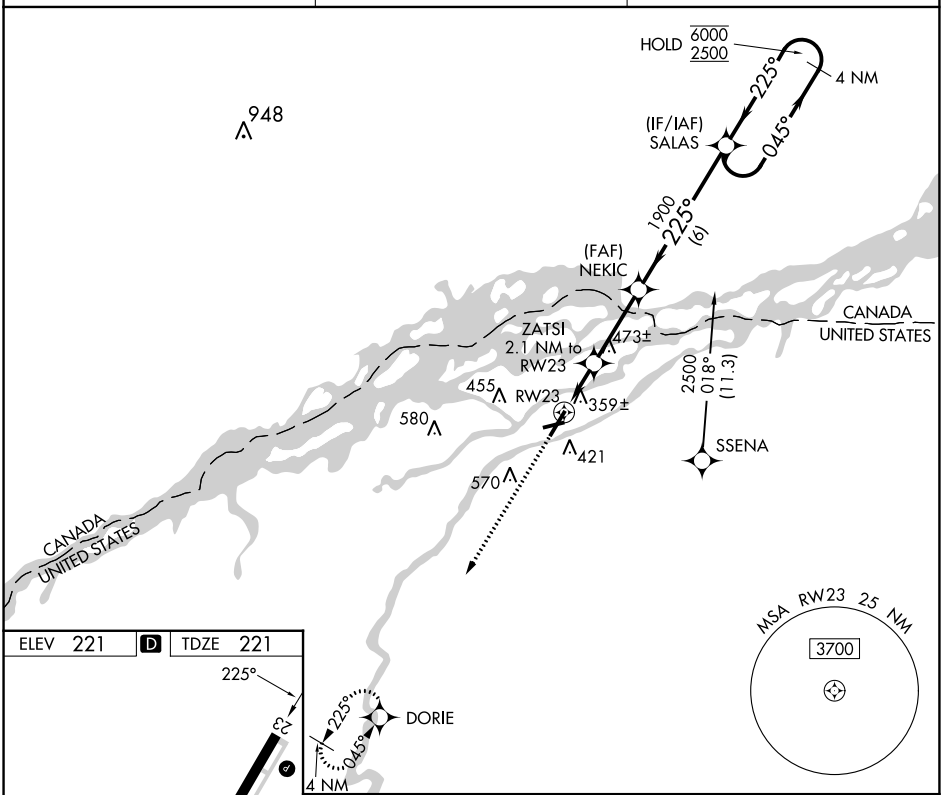

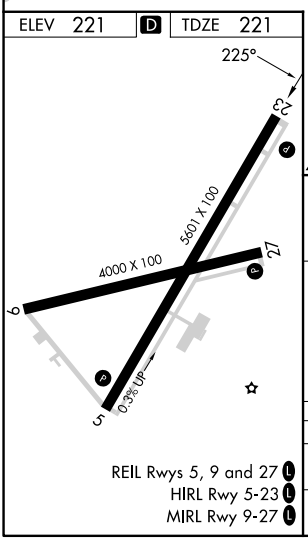

REIL Rwys 5, 9 and 27 L
HIRL Rwy 5-23 L
MIRL Rwy 9-27 L

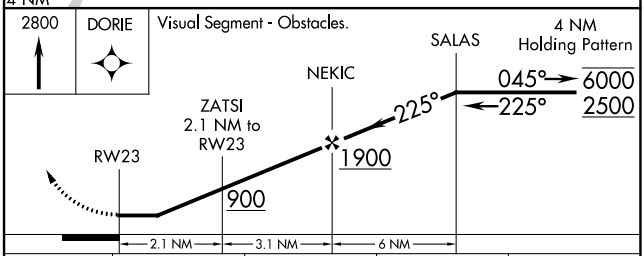

CATEGORY	A	B	C	D
LNAV MDA	620-1	399 (400-1)	620-1⅛	399 (400-1⅛)
C CIRCLING	740-1	519 (600-1)	880-1¾ 659 (700-1¾)	880-2 659 (700-2)

NE-2, 22 FEB 2024 to 21 MAR 2024
NE-2, 22 FEB 2024 to 21 MAR 2024

APP CRS	Rwy ldg	4000
270°	TDZE	205
	Apt Elev	221

RNAV (GPS) RWY 27
MASSENA INTL-RICHARDS FLD (MSS)

RNP APCH - GPS.

Rwy 27 helicopter visibility reduction below 1 SM NA.
Straight-in Rwy 27 NA at night, Circling Rwy 9, 23, 27 NA at night.

MISSED APPROACH: Climb to 1000 then climbing left turn 2900 direct YUDUK and hold.

ASOS	BOSTON CENTER	UNICOM
128.075	135.25 377.1	123.0 (CTAF) L

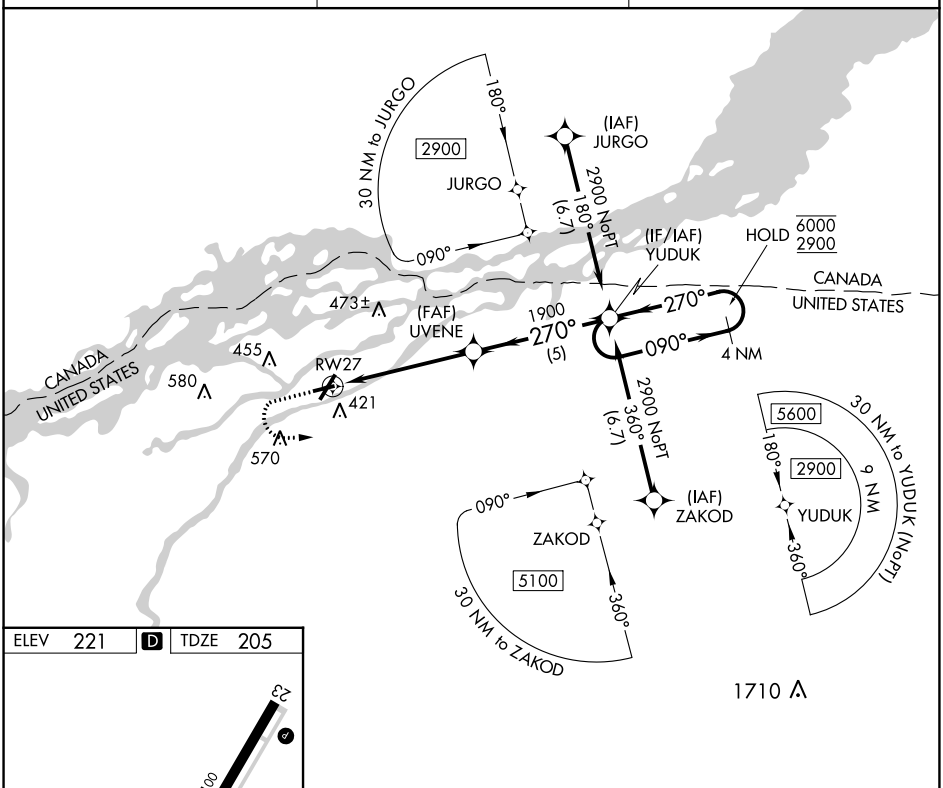

ELEV 221 D TDZE 205

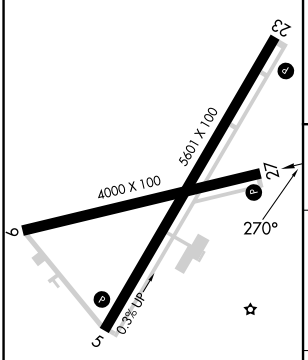

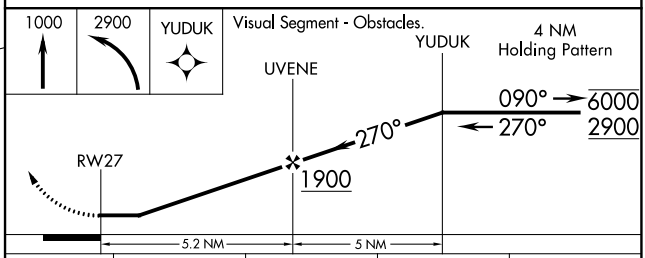

CATEGORY	A	B	C	D
LNAV MDA	680-1 475 (500-1)		680-1⅜ 475 (500-1⅜)	
C CIRCLING	740-1 519 (600-1)		880-1¾ 659 (700-1¾)	880-2 659 (700-2)

REIL Rwys 5, 9 and 27 L
HIRL Rwy 5-23 L
MIRL Rwy 9-27 L

NE-2, 22 FEB 2024 to 21 MAR 2024

NE-2, 22 FEB 2024 to 21 MAR 2024

WAAS CH 70303 W05A	APP CRS 045°	Rwy ldg 5601 TDZE 205 Apt Elev 221

RNAV (GPS) RWY 5
MASSENA INTL-RICHARDS FLD (MSS)

RNP APCH- GPS.

Circling Rwy 9, 23, 27 NA at night.
For uncompensated Baro-VNAV systems, LNAV/VNAV NA below -15°C or above 54°C.

MISSED APPROACH: Climb to 3000 direct HODSA and on track 135° to HINED and hold.

ASOS	BOSTON CENTER	UNICOM
128.075	135.25 377.1	123.0 (CTAF) L

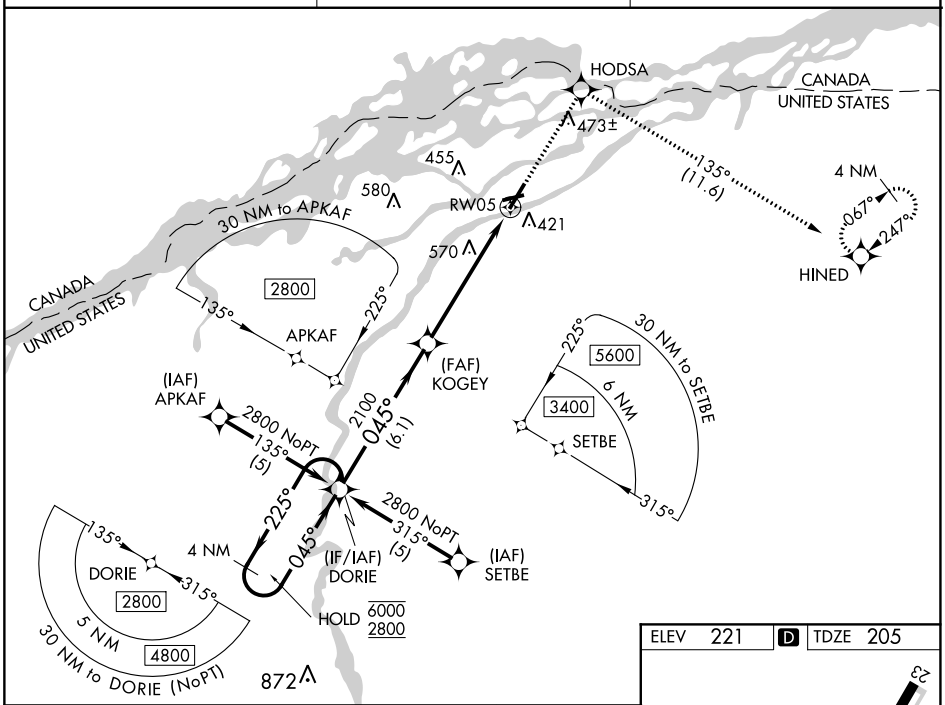

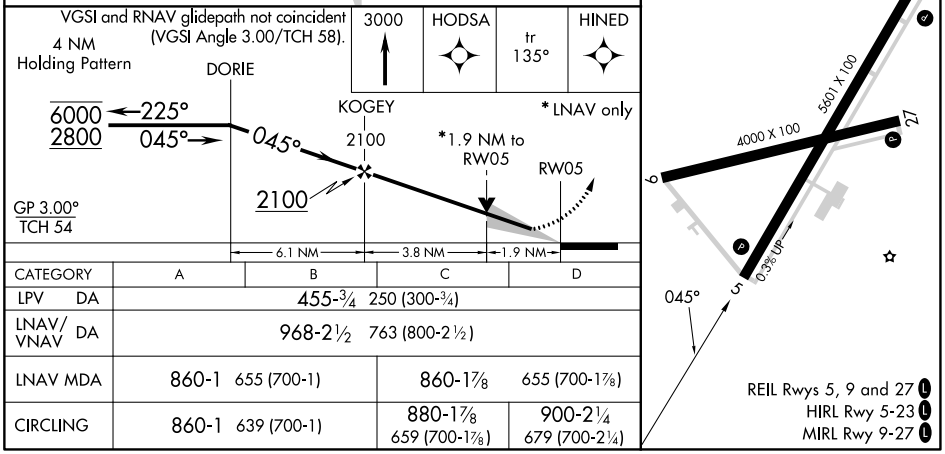

CATEGORY	A	B	C	D
LPV DA	455-¾ 250 (300-¾)			
LNAV/VNAV DA	968-2½ 763 (800-2½)			
LNAV MDA	860-1 655 (700-1)		860-1⅞ 655 (700-1⅞)	
CIRCLING	860-1 639 (700-1)		880-1⅞ 659 (700-1⅞)	900-2¼ 679 (700-2¼)

NE-2, 22 FEB 2024 to 21 MAR 2024

NE-2, 22 FEB 2024 to 21 MAR 2024

APP CRS	Rwy ldg	4000
075°	TDZE	205
	Apt Elev	221

RNAV (GPS) RWY 9
MASSENA INTL-RICHARDS FLD (MSS)

RNP APCH - GPS.

Rwy 9 helicopter visibility reduction below 1 SM NA.
Straight-in Rwy 9 NA at night, Circling Rwy 9, 23, 27 NA at night.

MISSED APPROACH: Climbing right turn to 2000 direct WERKI and hold.

ASOS	BOSTON CENTER	UNICOM
128.075	135.25 377.1	123.0 (CTAF) L

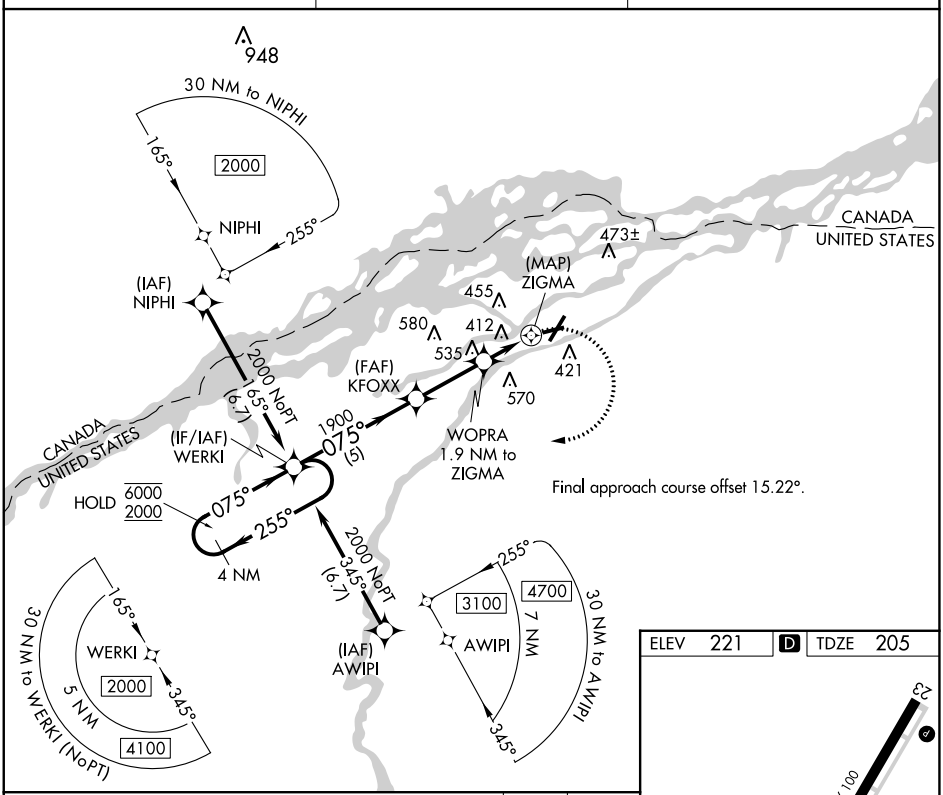

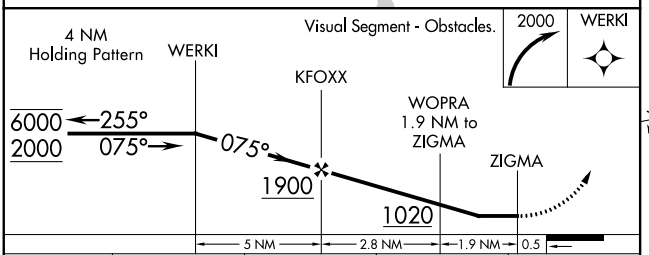

CATEGORY	A	B	C	D
LNAV MDA	680-1 475 (500-1)		680-1⅜ 475 (500-1⅜)	
C CIRCLING	740-1 519 (600-1)		880-1¾ 659 (700-1¾)	880-2 659 (700-2)

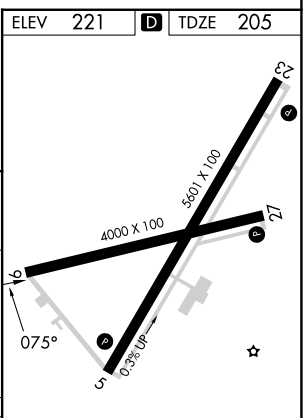

REIL Rwys 5, 9 and 27 L
HIRL Rwy 5-23 L
MIRL Rwy 9-27 L

NE-2, 22 FEB 2024 to 21 MAR 2024