APP CRS	Rwy ldg	2880
356°	TDZE	96
	Apt Elev	96

RNAV (GPS) RWY 36
MACHIAS VALLEY(MVM)

RNP APCH - GPS.

Helicopter visibility reduction below 1 SM NA. Procedure NA at night.
NA For uncompensated Baro-VNAV systems, LNAV/VNAV NA below -15°C or above 54°C.

MISSED APPROACH: Climbing left turn to 3000 direct AYUYU and hold, continue climb-in-hold to 3000.

AWOS-AV	BOSTON CENTER	UNICOM
122.8	124.25 290.5	122.8 (CTAF) L

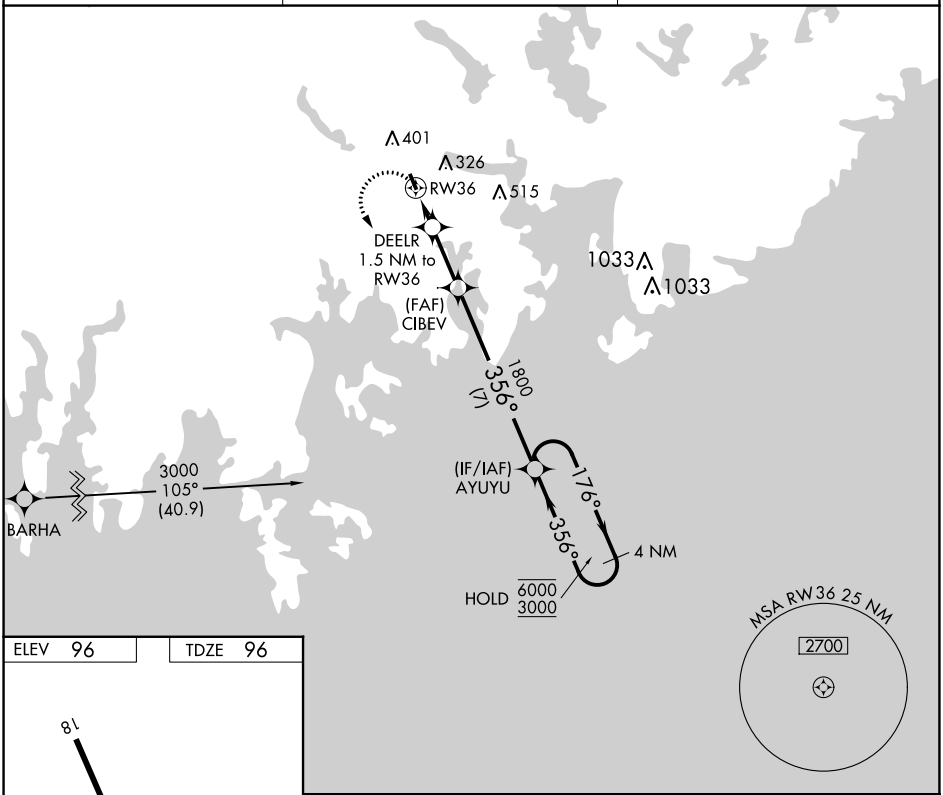

ELEV 96 TDZE 96

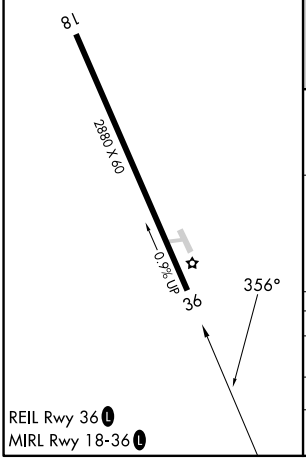

REIL Rwy 36 L
MIRL Rwy 18-36 L

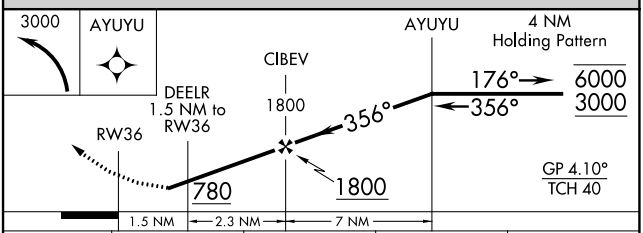

CATEGORY	A	B	C	D
LNAV/VNAV DA	678-1¾ 582 (600-1¾)		NA	
LNAV MDA	580-1 484 (500-1)		NA	
CIRCLING	700-1 604 (700-1)	760-1 664 (700-1)	NA	

NE-1, 22 FEB 2024 to 21 MAR 2024