LOC I-MWA	APP CRS	Rwy ldg	8012
109.3	202°	TDZE	468
		Apt Elev	472

ILS or LOC RWY 20
VETERANS AIRPORT OF SOUTHERN ILLINOIS(MWA)

DME required. ADF required.

Circling Rwy 11 NA at night. For inop ALS, increase S-LOC 20 Cat C/D visibilities to 1 SM.

MALSR

MISSED APPROACH: Climb to 1500 then climbing left turn to 2000 direct JONNY LOM/MWA 5.5 DME and hold.

AWOS-3PT	KANSAS CITY CENTER	MARION TOWER★	CLNC DEL	GND CON	UNICOM
119.675	127.475 346.275	128.4 (CTAF) L	127.475 (When twr closed)	121.7	122.95

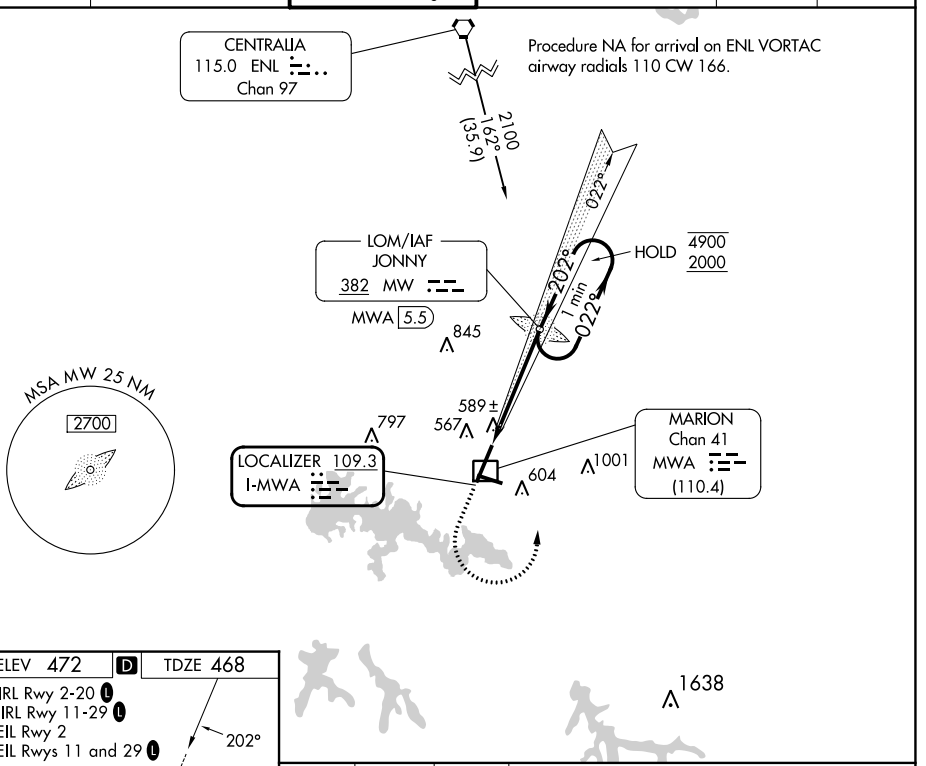

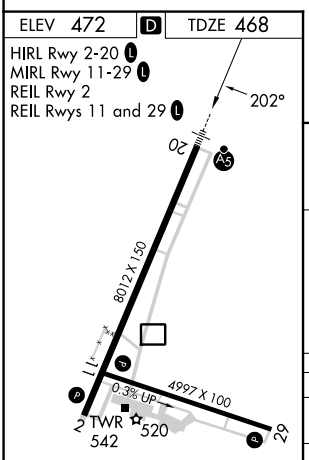

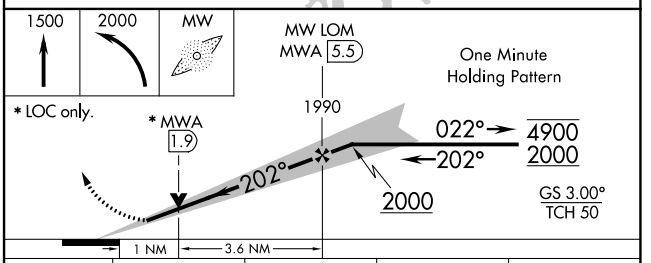

FAF to MAP 4.6 NM					
Knots	60	90	120	150	180
Min:Sec	4:36	3:04	2:18	1:50	1:32

CATEGORY	A	B	C	D
S-ILS 20	668- ½ 200 (200-½)			
S-LOC 20	840- ½ 372 (400-½)		840- ⅝ 372 (400- ⅝)	
CIRCLING	920-1 448 (500-1)	940-1 468 (500-1)	1040-1½ 568 (600-1½)	1340-2¾ 868 (900-2¾)

EC-3, 22 FEB 2024 to 21 MAR 2024
EC-3, 22 FEB 2024 to 21 MAR 2024

WAAS CH 61230 W02A	APP CRS 022°	Rwy ldg 8012 TDZE 466 Apt Elev 472

RNAV (GPS) RWY 2
VETERANS AIRPORT OF SOUTHERN ILLINOIS (MWA)

RNP APCH.

Circling Rwy 11 NA at night. For uncompensated Baro-VNAV systems, LNAV/VNAV NA below -15°C or above 54°C.

MISSED APPROACH: Climb to 2400 direct YOSUP and hold.

AWOS-3PT	KANSAS CITY CENTER	MARION TOWER★	CLNC DEL	GND CON	UNICOM
119.675	127.475 346.275	128.4 (CTAF) L	127.475 (When twr closed)	121.7	122.95

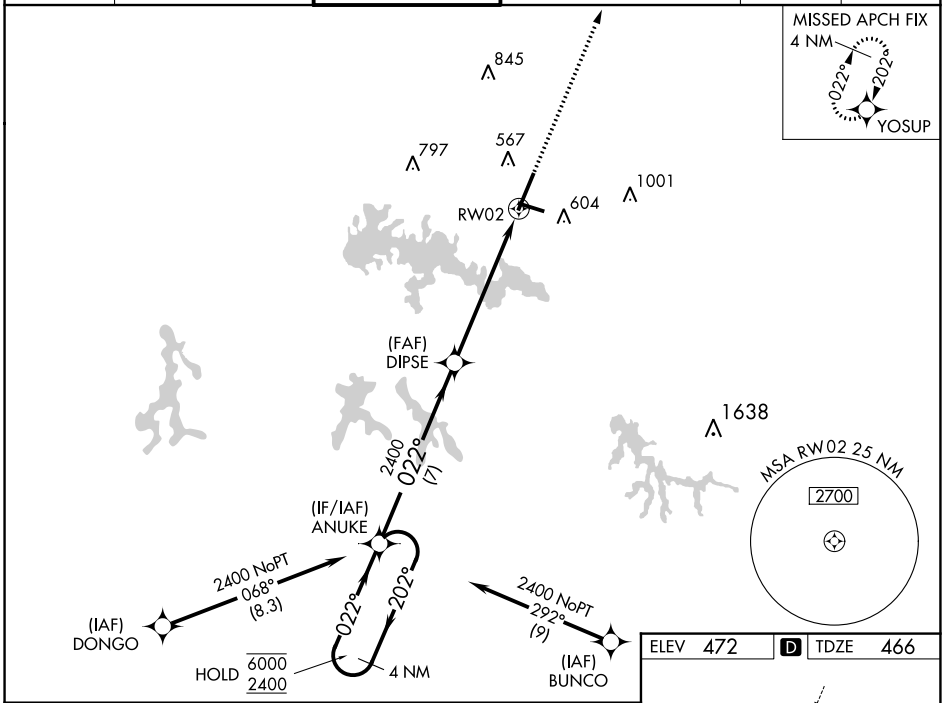

ELEV 472 D TDZE 466

4 NM Holding Pattern

VGSI and RNAV glidepath not coincident (VGSI Angle 3.50/TCH 36).

2400 YOSUP

*LNAV only.

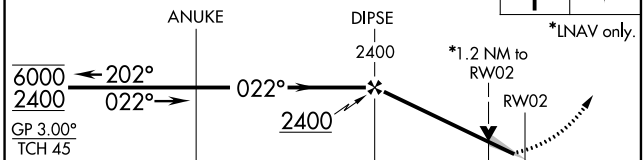

CATEGORY	A	B	C	D
LPV DA	666-¾ 200 (200-¾)			
LNAV/VNAV DA	753-⅞ 287 (300-⅞)			
LNAV MDA	940-1 474 (500-1)		940-1⅜ 474 (500-1⅜)	
CIRCLING	940-1 468 (500-1)		1040-1½ 568 (600-1½)	1340-2¾ 868 (900-2¾)

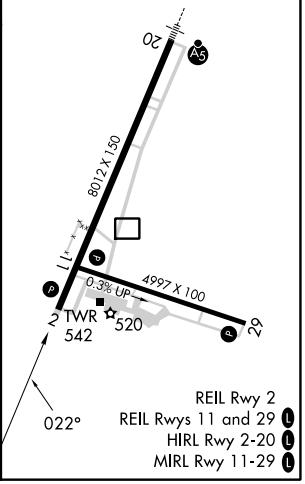

EC-3, 22 FEB 2024 to 21 MAR 2024

EC-3, 22 FEB 2024 to 21 MAR 2024

WAAS CH 57904 W20A	APP CRS 202°	Rwy ldg 8012 TDZE 468 Apt Elev 472

RNAV (GPS) RWY 20
VETERANS AIRPORT OF SOUTHERN ILLINOIS (MWA)

RNP APCH.

Circling Rwy 11 NA at night. For uncompensated Baro-VNAV systems, LNAV/VNAV NA below -15° C or above 54°C. For inop ALS, increase LNAV/VNAV all Cats visibility to ⅞ SM and LNAV Cats C/D visibility to 1⅛ SM.

MALSR

MISSED APPROACH: Climb to 2400 direct ANUKE and hold.

AWOS-3PT	KANSAS CITY CENTER	MARION TOWER★	CLNC DEL	GND CON	UNICOM
119.675	127.475 346.275	128.4 (CTAF) L	127.475 (When twr closed)	121.7	122.95

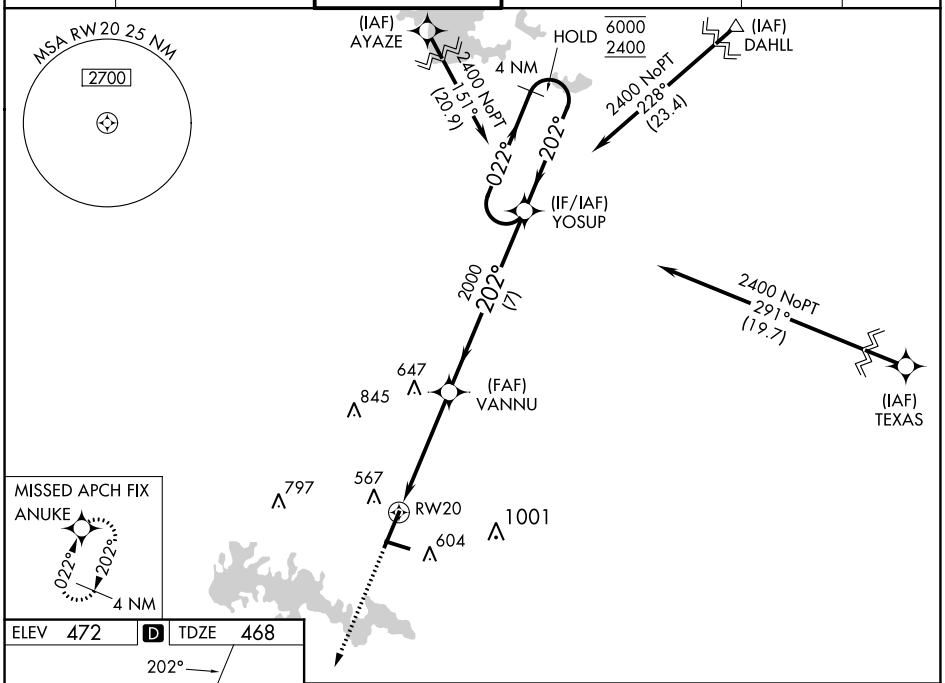

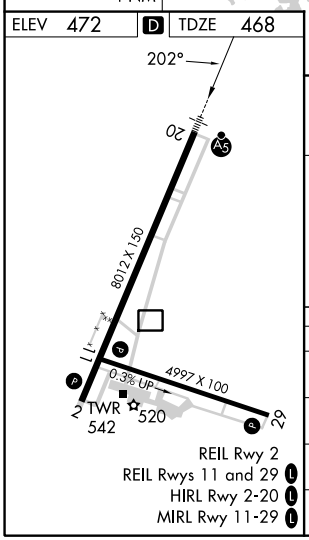

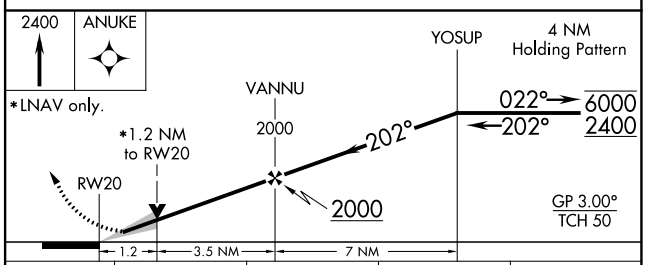

CATEGORY	A	B	C	D
LPV DA	668-½ 200 (200-½)			
LNAV/VNAV DA	773-½ 305 (400-½)			
LNAV MDA	880-½ 412 (500-½)		880-¾ 412 (500-¾)	
CIRCLING	920-1 448 (500-1)	940-1 468 (500-1)	1040-1½ 568 (600-1½)	1340-2¾ 868 (900-2¾)

EC-3, 22 FEB 2024 to 21 MAR 2024
EC-3, 22 FEB 2024 to 21 MAR 2024