NDB RWY 34
PELLA MUNI (PEA)

NDB PEA	APP CRS	Rwy ldg / TDZE / Apt Elev
257	353°	5000 / 879 / 885

Rwy 34 helicopter visibility reduction below ¾ SM NA. When local altimeter setting not received, use Knoxville altimeter setting and increase all MDAs 40 feet.

MISSED APPROACH: Climb to 2500 then right turn direct PEA NDB and hold.

AWOS-3	DES MOINES APP CON	UNICOM
118.875	123.9 307.15	122.8 (CTAF) L

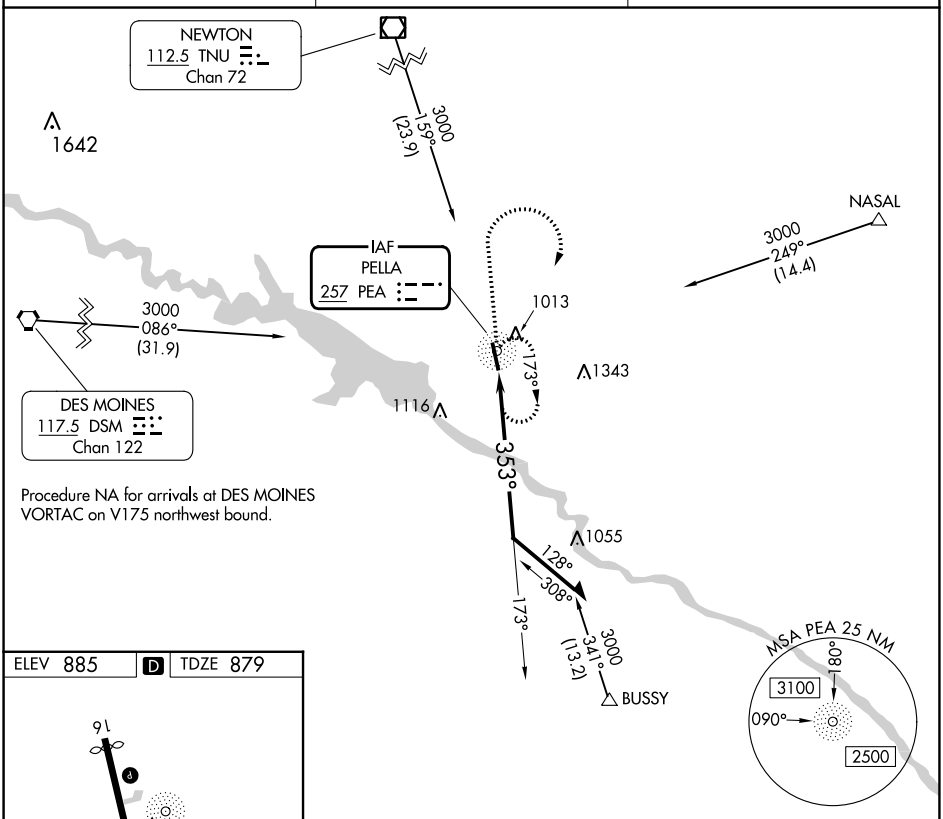

Procedure NA for arrivals at DES MOINES VORTAC on V175 northwest bound.

ELEV 885 | D | TDZE 879

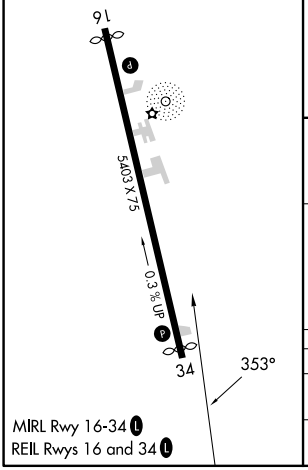

MIRL Rwy 16-34 L
REIL Rwys 16 and 34 L

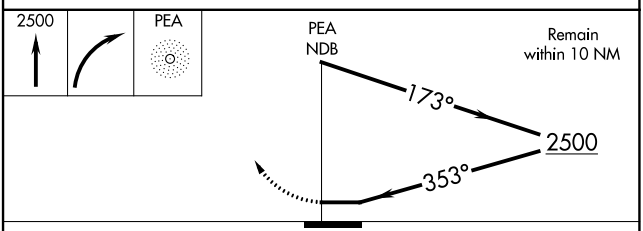

CATEGORY	A	B	C	D
S-34	1460-1	581 (600-1)	1460-1¾ 581 (600-1¾)	NA
C CIRCLING	1460-1	575 (600-1)	1480-1¾ 595 (600-1¾)	NA

NC-3, 22 FEB 2024 to 21 MAR 2024
NC-3, 22 FEB 2024 to 21 MAR 2024

WAAS CH 77610 W16A	APP CRS 165°	Rwy ldg 5000 TDZE 885 Apt Elev 885

RNAV (GPS) RWY 16
PELLA MUNI (PEA)

DME/DME RNP -0.3 NA. Visibility reduction by helicopters NA. Baro-VNAV NA when using Knoxville altimeter setting. For uncompensated Baro-VNAV systems, LNAV/VNAV NA below -16°C (4°F) or above 54°C (130°F). When local altimeter setting not received, use Knoxville altimeter setting: increase LPV DA to 1261 feet; increase LNAV/VNAV DA to 1317 feet; increase all MDAs 40 feet and Circling visibility Cat C ¼ SM.

MISSED APPROACH: Climb to 3000 direct OFKEQ and hold.

AWOS-3	DES MOINES APP CON	UNICOM
118.875	123.9 307.15	122.8 (CTAF) L

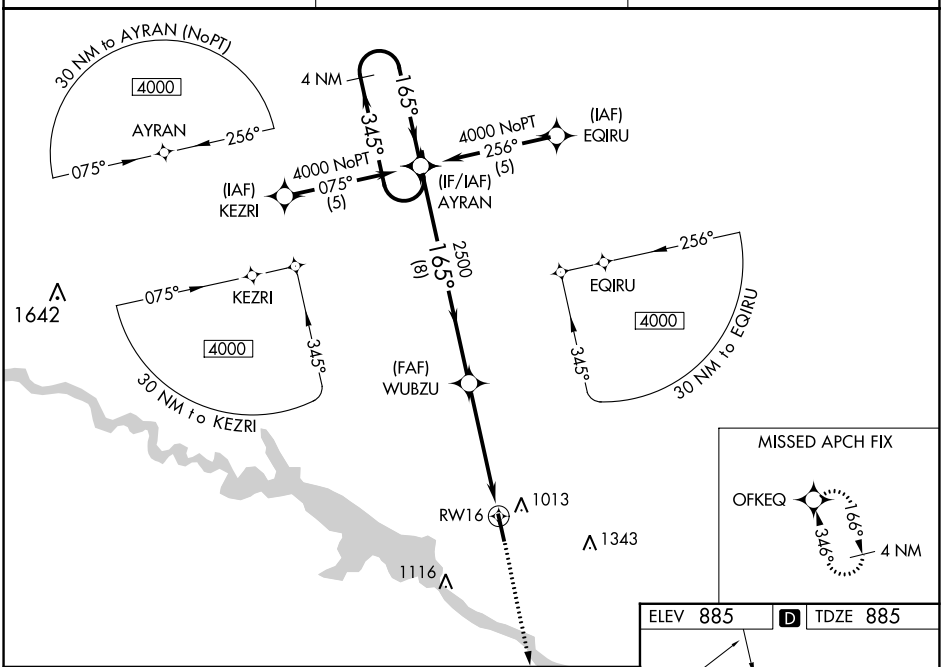

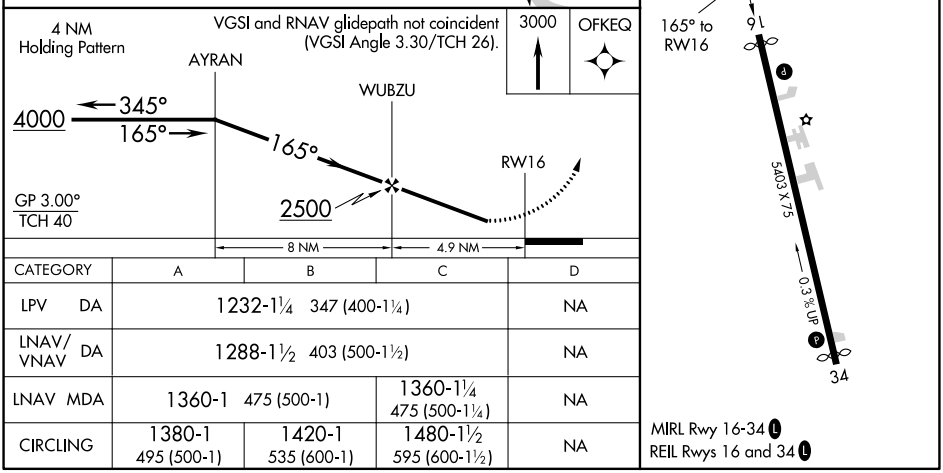

CATEGORY	A	B	C	D
LPV DA	1232-1¼ 347 (400-1¼)			NA
LNAV/VNAV DA	1288-1½ 403 (500-1½)			NA
LNAV MDA	1360-1 475 (500-1)		1360-1¼ 475 (500-1¼)	NA
CIRCLING	1380-1 495 (500-1)	1420-1 535 (600-1)	1480-1½ 595 (600-1½)	NA

NC-3, 22 FEB 2024 to 21 MAR 2024

NC-3, 22 FEB 2024 to 21 MAR 2024

APP CRS	Rwy ldg	5000
345°	TDZE	879
	Apt Elev	885

RNAV (GPS) RWY 34
PELLA MUNI (PEA)

DME/DME RNP -0.3 NA. Visibility reduction by helicopters NA. When local altimeter setting not received, use Knoxville altimeter setting and increase all MDAs 40 feet and Circling visibility Cat C ¼ SM.

MISSED APPROACH: Climb to 4000 direct AYRAN and hold.

AWOS-3	DES MOINES APP CON	UNICOM
118.875	123.9 307.15	122.8 (CTAF) L

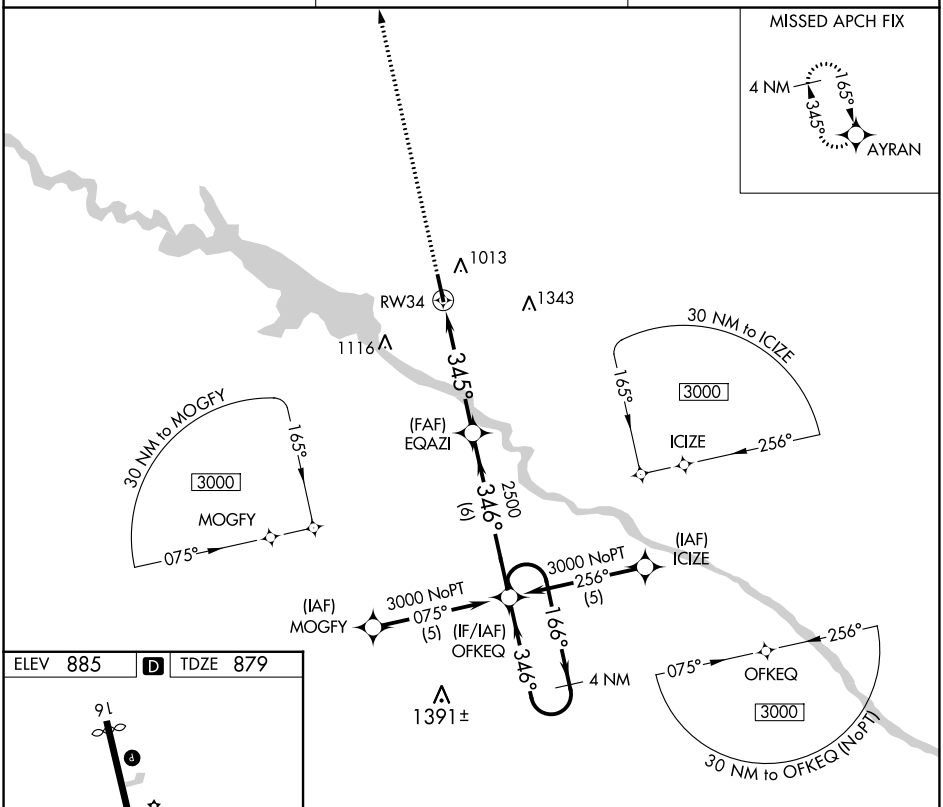

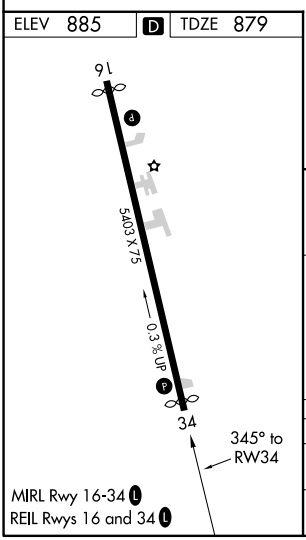

MIRL Rwy 16-34 L
REIL Rwys 16 and 34 L

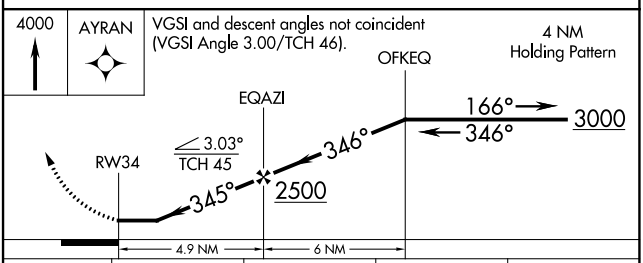

CATEGORY	A	B	C	D
LNAV MDA	1320-1	441 (500-1)	1320-1¼ 441 (500-1¼)	NA
CIRCLING	1380-1 495 (500-1)	1420-1 535 (600-1)	1480-1½ 595 (600-1½)	NA

NC-3, 22 FEB 2024 to 21 MAR 2024

NC-3, 22 FEB 2024 to 21 MAR 2024