WAAS CH 65903 W01A	APP CRS 007°	Rwy ldg 4206 TDZE 794 Apt Elev 798

RNAV (GPS) RWY 1
SKYHAVEN (RCM)

RNP APCH - GPS.

Circling Rwy 32 NA at night. Baro-VNAV NA when using Whiteman AFB altimeter setting. For uncompensated Baro-VNAV systems, LNAV/VNAV NA below -16°C or above 54°C. Rwy 1 helicopter visibility reduction below ¾ SM NA. When local altimeter setting not received, use Knob Noster altimeter setting and increase LPV DA to 1083 feet and all visibilities ⅛ SM. Increase LNAV/VNAV DA to 1194 feet and all visibilities ⅛ SM. Increase all MDAs 40 feet and LNAV visibility Cat C ⅛ SM, and Circling visibility Cat C ¼ SM.

MISSED APPROACH: Climb to 3000 direct FALIS and hold.

AWOS-3PT	WHITEMAN APP CON *	UNICOM
119.575	127.45 284.0	123.0 (CTAF) L

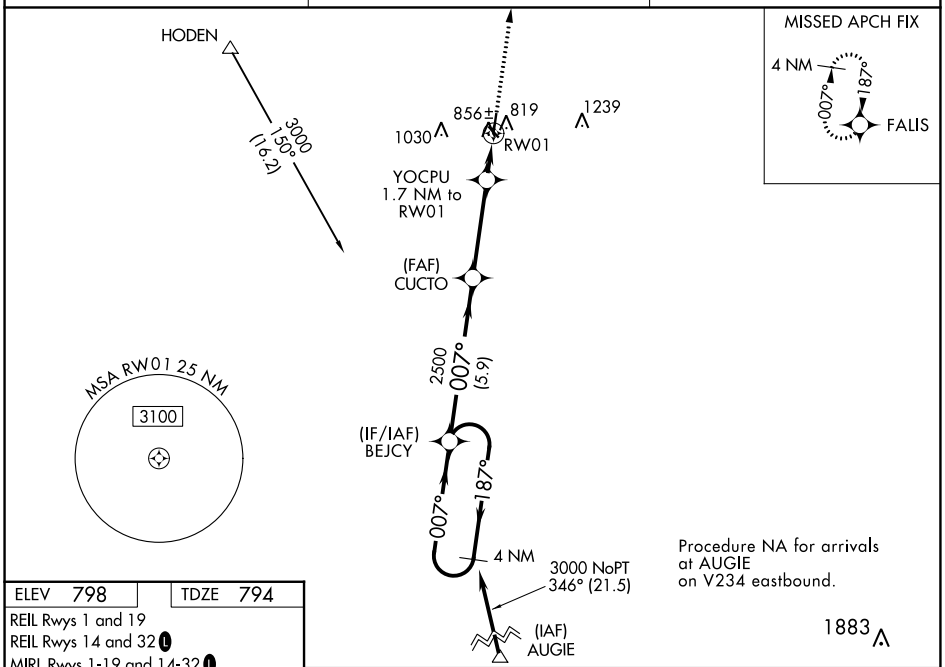

ELEV 798 | TDZE 794

REIL Rwys 1 and 19
REIL Rwys 14 and 32 L
MIRL Rwys 1-19 and 14-32 L

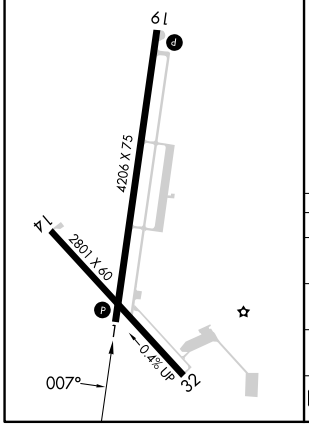

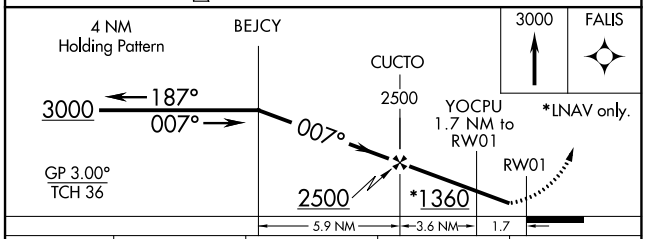

CATEGORY	A	B	C	D
LPV DA	1044-1 250 (300-1)			NA
LNAV/VNAV DA	1155-1¼ 361 (400-1¼)			NA
LNAV MDA	1220-1 426 (500-1)		1220-1¼ 426 (500-1¼)	NA
C CIRCLING	1260-1 462 (500-1)	1340-1 542 (600-1)	1380-1½ 582 (600-1½)	NA

NC-3, 22 FEB 2024 to 21 MAR 2024

WAAS CH 45803 W19A	APP CRS 187°	Rwy ldg 4206 TDZE 795 Apt Elev 798

RNAV (GPS) RWY 19
SKYHAVEN (RCM)

RNP APCH - GPS.

Baro-VNAV NA when using Whiteman AFB altimeter setting. For uncompensated Baro-VNAV systems, LNAV/VNAV NA below -16°C or above 54°C. When local altimeter setting not received, use Knob Noster altimeter setting and increase LPV DA to 1084 feet and all visibilities ⅛ SM. Increase LNAV/VNAV DA to 1139 feet and all visibilities ⅛ SM. Increase all MDAs 40 feet and Circling visibility Cat C ¼ SM. Circling Rwy 32 NA at night.

MISSED APPROACH: Climb to 3000 direct BEJCY and hold.

AWOS-3PT	WHITEMAN APP CON ★	UNICOM
119.575	127.45 284.0	123.0 (CTAF) L

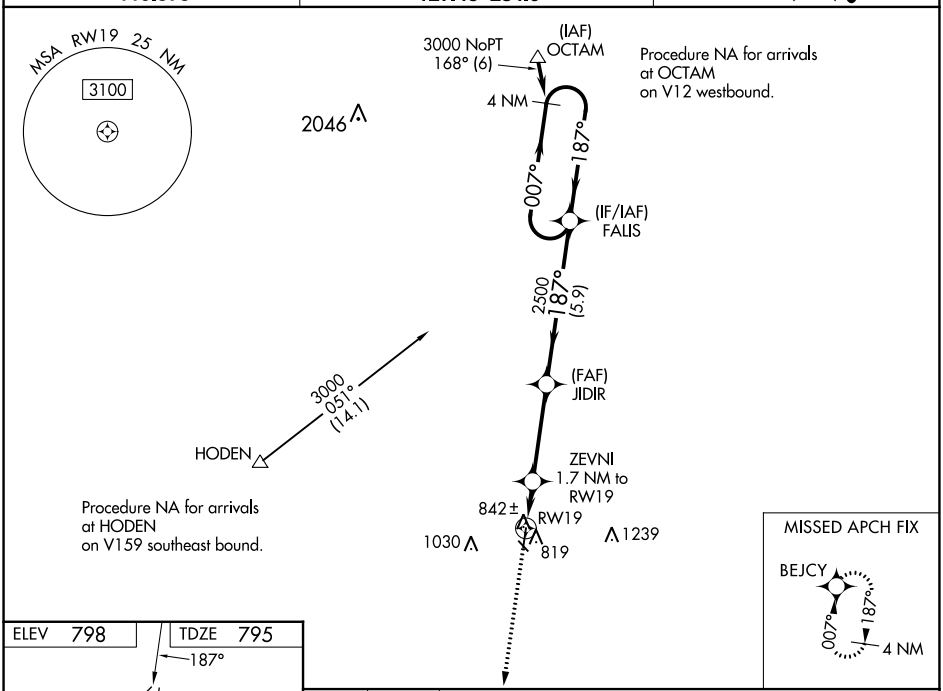

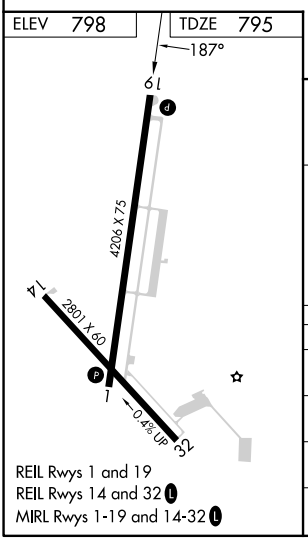

REIL Rwys 1 and 19
REIL Rwys 14 and 32 L
MIRL Rwys 1-19 and 14-32 L

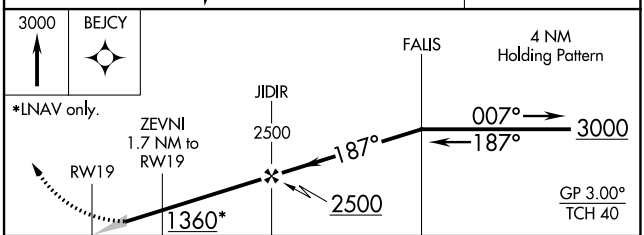

CATEGORY	A	B	C	D
LPV DA	1045-1 250 (300-1)			NA
LNAV/VNAV DA	1100-1 305 (400-1)			NA
LNAV MDA	1240-1 445 (500-1)		1240-1⅜ 445 (500-1⅜)	NA
C CIRCLING	1260-1 462 (500-1)	1340-1 542 (600-1)	1380-1½ 582 (600-1½)	NA

NC-3, 22 FEB 2024 to 21 MAR 2024

VOR-A
SKYHAVEN (RCM)

VORTAC ANX	APP CRS	Rwy ldg	N/A
114.0	134°	TDZE	N/A
Chan 87		Apt Elev	798

DME required.

T A Circling Rwy 32 NA at night.

MISSED APPROACH: Climb to 1900 then climbing right turn to 3100 on ANX VORTAC R-134 to LUNCH/18 DME and hold, continue climb-in-hold to 3100.

AWOS-3PT	WHITEMAN APP CON *	UNICOM
119.575	127.45 284.0	123.0 (CTAF) L

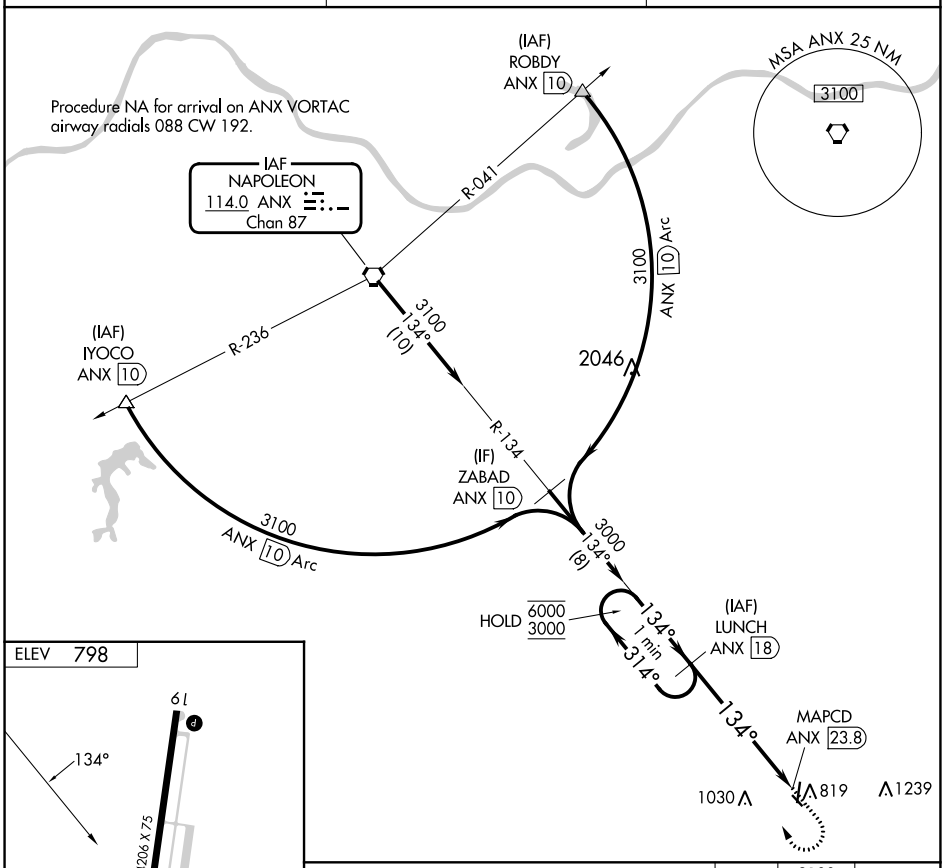

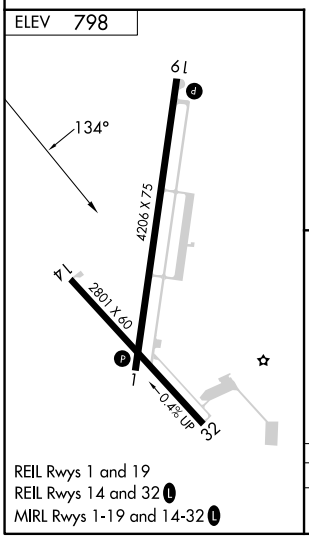

REIL Rwys 1 and 19
REIL Rwys 14 and 32 L
MIRL Rwys 1-19 and 14-32 L

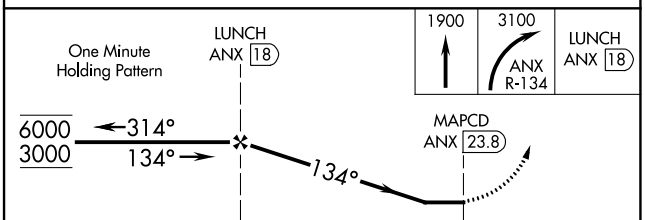

CATEGORY	A	B	C	D
C CIRCLING	1340-1 542 (600-1)		1380-1½ 582 (600-1½)	NA

NC-3, 22 FEB 2024 to 21 MAR 2024