LOC Y RWY 9
UNIVERSITY-OXFORD (UOX)

LOC I-UVD	APP CRS	Rwy ldg	5600
111.7	092°	TDZE	418
		Apt Elev	452

T
A NA

GPS required. When local altimeter setting not received, use Olive Branch altimeter setting and increase all MDA 100 feet; increase S-LOC Cats C, D visibility ⅜ mile, and Circling Cat C visibility ¼ mile.

MISSED APPROACH: Climb to 1100 then climbing left turn to 2800 direct JODIB INT and hold.

AWOS-3PT	MEMPHIS CENTER	GCO	UNICOM
132.725	128.5 279.55	135.075	123.0 (CTAF) L

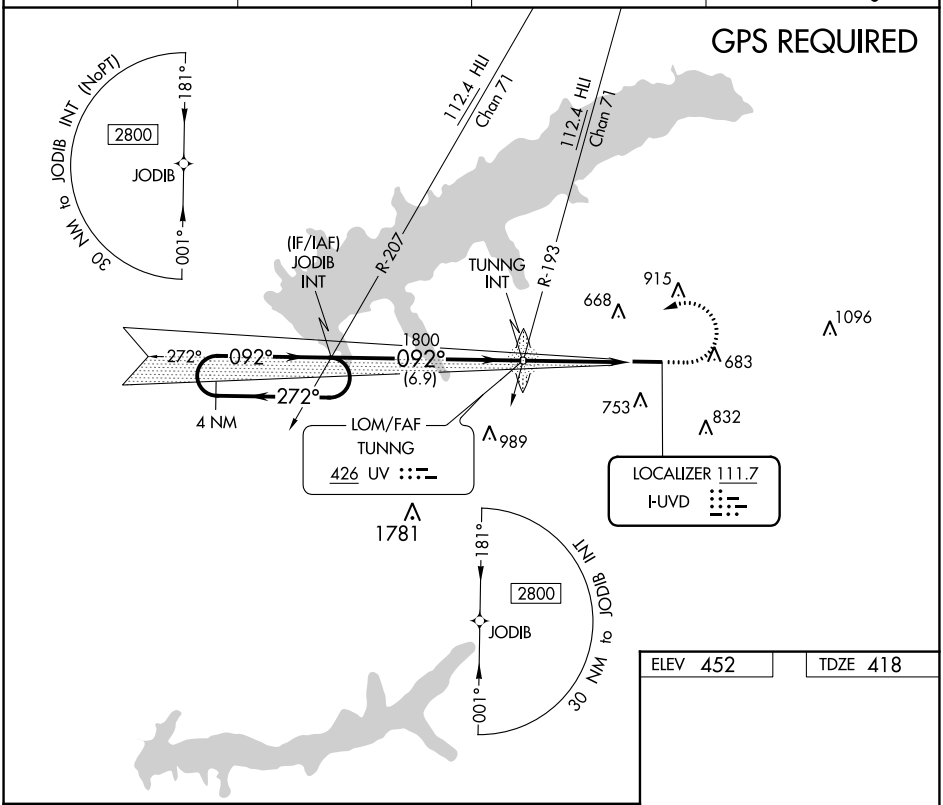

ELEV 452 | TDZE 418

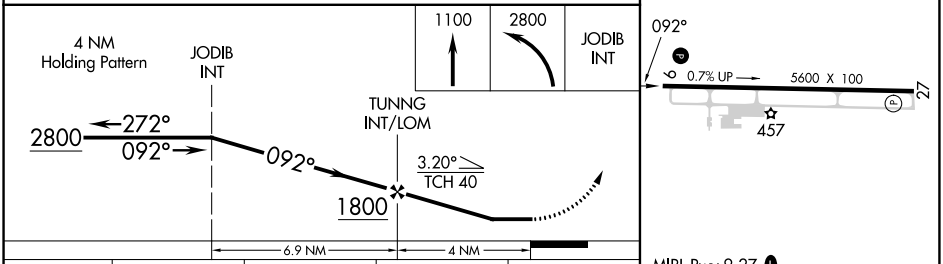

MIRL Rwy 9-27 L
REIL Rwys 9 and 27 L

CATEGORY	A	B	C	D
S-LOC 9	920-1 502 (500-1)		920-1⅜ 502 (500-1⅜)	
C CIRCLING	980-1 528 (600-1)	1060-1 608 (700-1)	1380-2¾ 928 (1000-2¾)	1380-3 928 (1000-3)

FAF to MAP 4 NM					
Knots	60	90	120	150	180
Min:Sec	4:00	2:40	2:00	1:36	1:20

SC-4, 22 FEB 2024 to 21 MAR 2024

SC-4, 22 FEB 2024 to 21 MAR 2024

LOC Z RWY 9
UNIVERSITY-OXFORD (UOX)

LOC I-UVD	APP CRS	Rwy ldg	5600
111.7	092°	TDZE	418
		Apt Elev	452

T A NA

ADF required. When local altimeter setting not received, use Olive Branch altimeter setting and increase all MDA 100 feet; increase S-LOC Cats C, D visibility ⅜ mile and Circling Cat C visibility ¼ mile.

MISSED APPROACH: Climb to 1100 then climbing left turn to 2800 direct TUNNG LOM/INT and hold, continue climb-in-hold to 2800.

AWOS-3PT	MEMPHIS CENTER	GCO	UNICOM
132.725	128.5 279.55	135.075	123.0 (CTAF) L

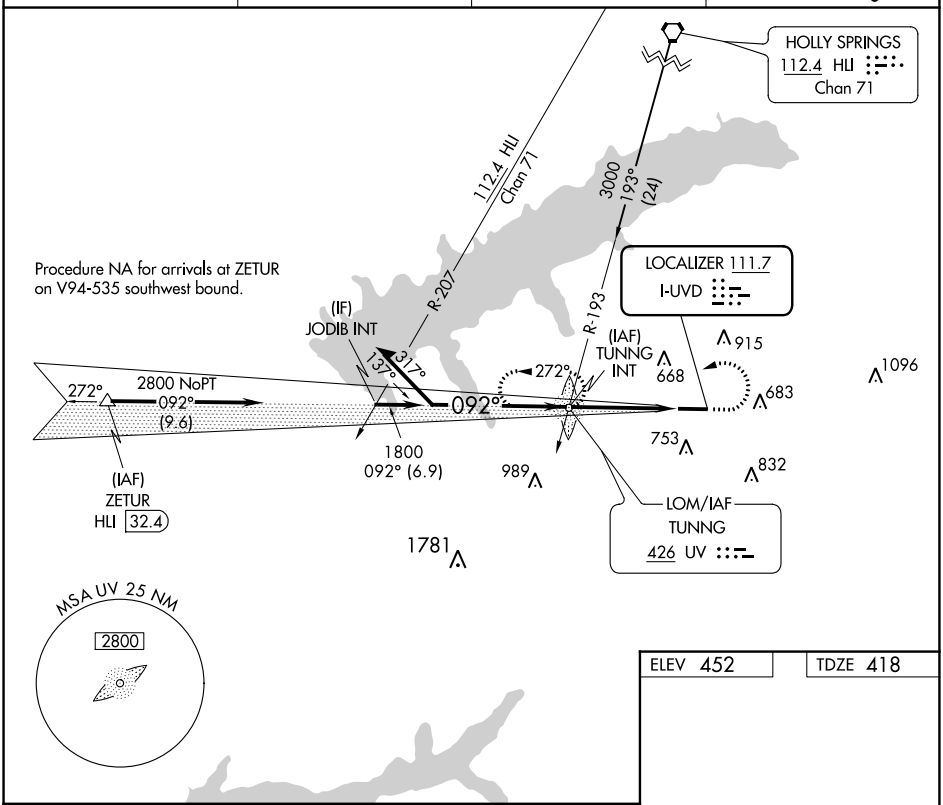

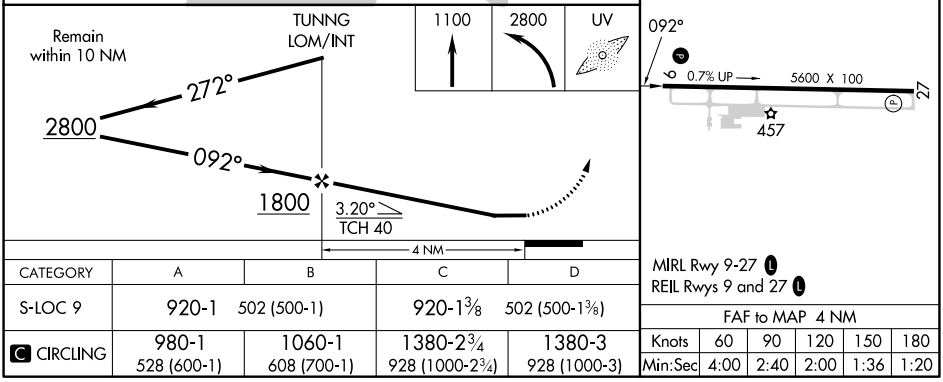

CATEGORY	A	B	C	D
S-LOC 9	920-1 502 (500-1)		920-1⅜ 502 (500-1⅜)	
C CIRCLING	980-1 528 (600-1)	1060-1 608 (700-1)	1380-2¾ 928 (1000-2¾)	1380-3 928 (1000-3)

FAF to MAP 4 NM					
Knots	60	90	120	150	180
Min:Sec	4:00	2:40	2:00	1:36	1:20

SC-4, 22 FEB 2024 to 21 MAR 2024

SC-4, 22 FEB 2024 to 21 MAR 2024

RNAV (GPS) RWY 27
UNIVERSITY-OXFORD (UOX)

WAAS CH 63235 W27A	APP CRS 272°	Rwy ldg 5600 TDZE 452 Apt Elev 452

RNP APCH - GPS.

Rwy 27 helicopter visibility reduction below ¾ SM NA.

MISSED APPROACH: Climb to 2800 direct JODIB and hold.

AWOS-3PT	MEMPHIS CENTER	GCO	UNICOM
132.725	128.5 279.55	135.075	123.0 (CTAF) L

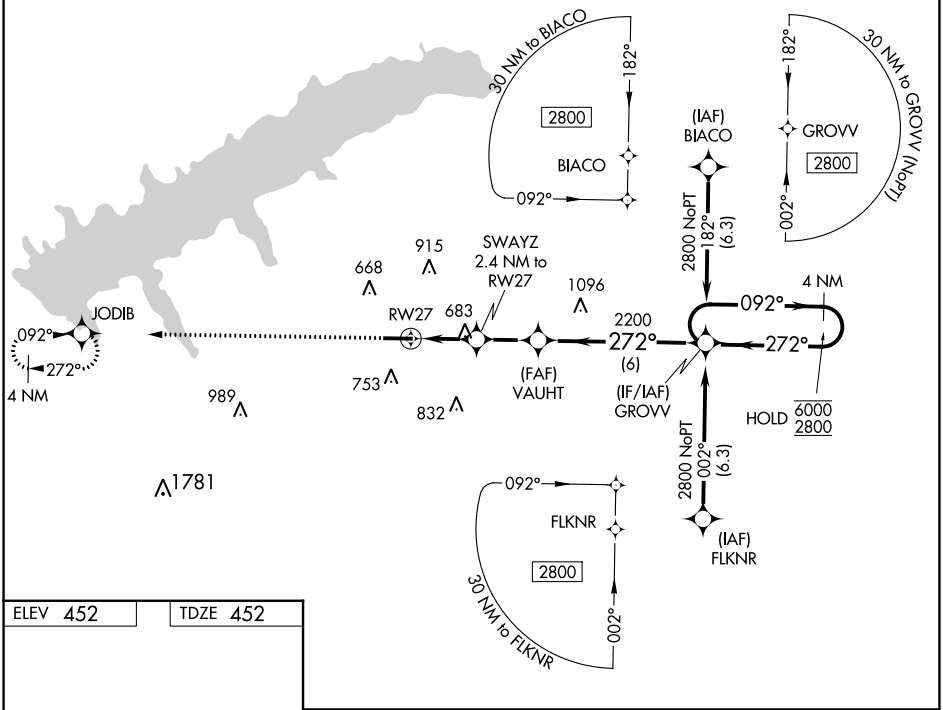

ELEV 452 | TDZE 452

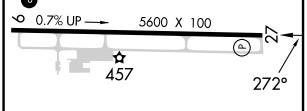

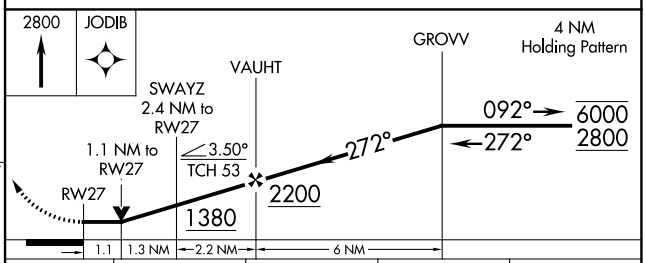

CATEGORY	A	B	C	D
LP MDA	940-1 488 (500-1)		940-1⅜ 488 (500-1⅜)	
LNAV MDA	940-1 488 (500-1)		940-1⅜ 488 (500-1⅜)	
C CIRCLING	980-1 528 (600-1)	1060-1 608 (700-1)	1380-2½ 928 (1000-2½)	1380-2¾ 928 (1000-2¾)

MIRL Rwy 9-27 L
REIL Rwys 9 and 27 L

SC-4, 22 FEB 2024 to 21 MAR 2024

SC-4, 22 FEB 2024 to 21 MAR 2024

WAAS CH 77800 W09A	APP CRS 092°	Rwy ldg 5600 TDZE 418 Apt Elev 452

RNAV (GPS) RWY 9
UNIVERSITY-OXFORD (UOX)

RNP APCH - GPS.

For uncompensated Baro-VNAV systems, LNAV/VNAV NA below -15°C or above 54°C.

MISSED APPROACH: Climb to 2800 direct GROVV and hold.

AWOS-3PT	MEMPHIS CENTER	GCO	UNICOM
132.725	128.5 279.55	135.075	123.0 (CTAF) L

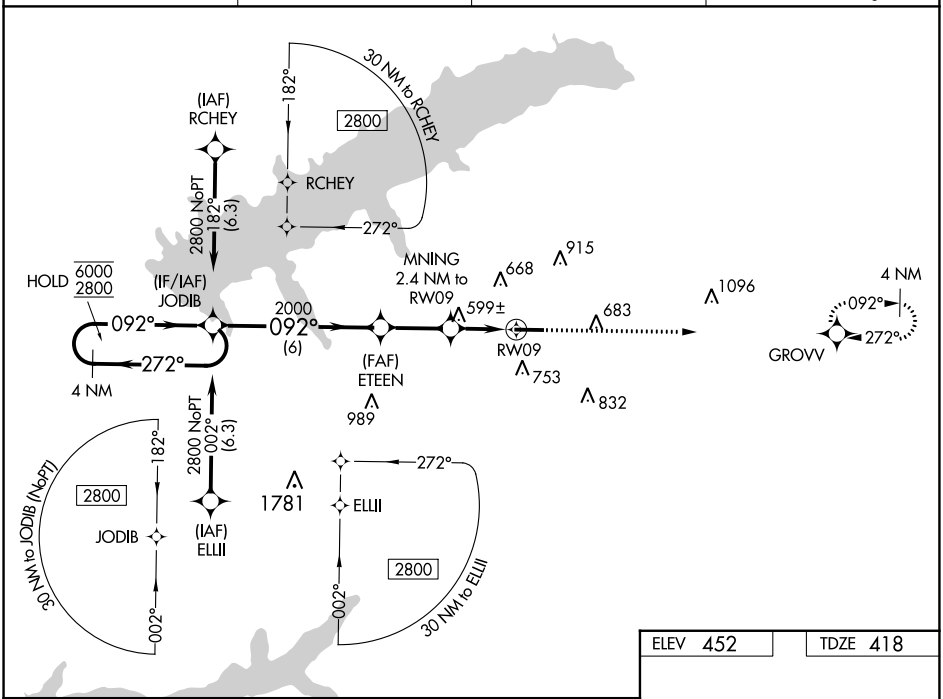

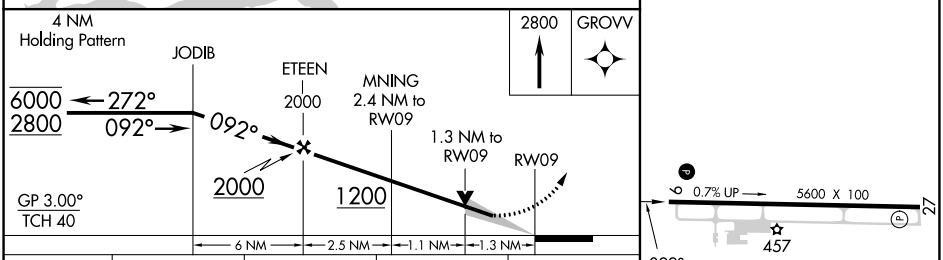

CATEGORY	A	B	C	D
LPV DA	618-¾ 200 (200-¾)			
LNAV/VNAV DA	940-½ 522 (500-½)	940-1½ 522 (500-1½)		
LNAV MDA	860-1 442 (500-1)		860-1⅜ 442 (500-1⅜)	
C CIRCLING	980-1 528 (600-1)	1060-1 608 (700-1)	1380-2¾ 928 (1000-2¾)	1380-3 928 (1000-3)

MIRL Rwy 9-27 L
REIL Rwys 9 and 27 L

SC-4, 22 FEB 2024 to 21 MAR 2024

SC-4, 22 FEB 2024 to 21 MAR 2024

VOR-A
UNIVERSITY-OXFORD (UOX)

VORTAC HLI	APP CRS	Rwy ldg	N/A
112.4	182°	TDZE	N/A
Chan 71		Apt Elev	452

DME required.

MISSED APPROACH: Climbing right turn to 2400 on heading 030° and on HLI R-182 to TODYY/HLI 11.5 DME and hold.

AWOS-3PT	MEMPHIS CENTER	GCO	UNICOM
132.725	128.5 279.55	135.075	123.0 (CTAF) L

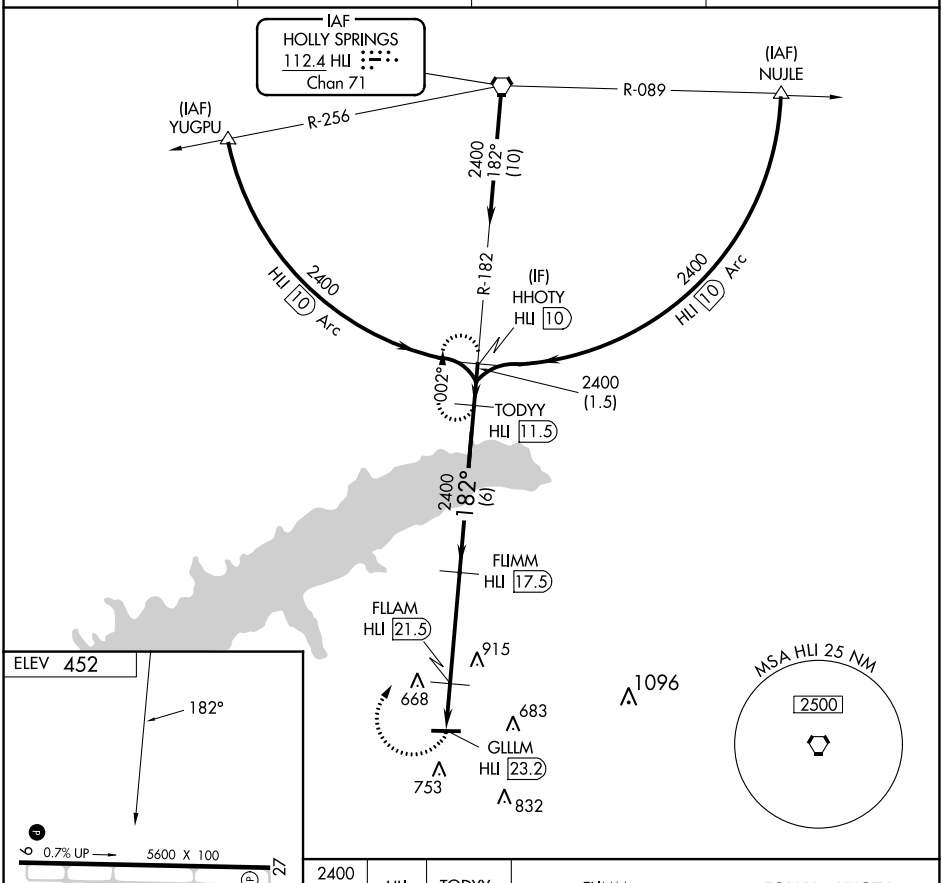

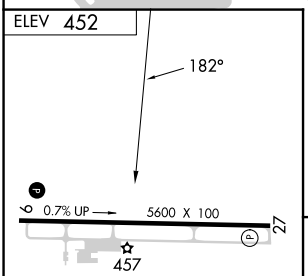

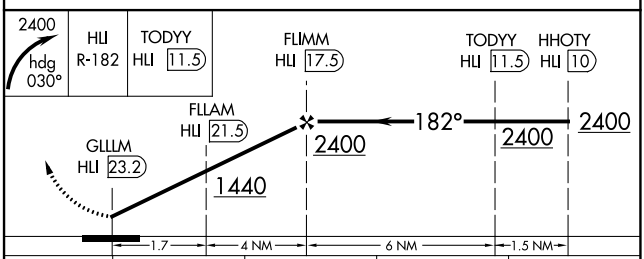

CATEGORY	A	B	C	D
C CIRCLING	980-1 528 (600-1)	1060-1¼ 608 (700-1¼)	1380-2¾ 928 (1000-2¾)	1380-3 928 (1000-3)

MIRL Rwy 9-27 L
REIL Rwys 9 and 27 L

SC-4, 22 FEB 2024 to 21 MAR 2024

SC-4, 22 FEB 2024 to 21 MAR 2024