WAAS CH 40325 W36A	APP CRS 358°	Rwy ldg 3807 TDZE 280 Apt Elev 282

RNAV (GPS) RWY 36
LEESVILLE (L39)

When VGSI inop, Straight-in/Circling Rwy 36 procedure NA at night. DME/DME RNP-0.3 NA. Visibility reduction by helicopters NA. Use Fort Polk altimeter setting; when not received, use De Ridder altimeter setting and increase all MDA 40 feet, increase LP Cat C visibility ⅛ SM, and Circling Cat C visibility ¼ SM.

MISSED APPROACH: Climb to 800 then climbing left turn to 4000 direct APPIN and hold.

KPOE ATIS	POLK APP CON	UNICOM
134.85 282.2	123.7 261.3	122.8 (CTAF) L

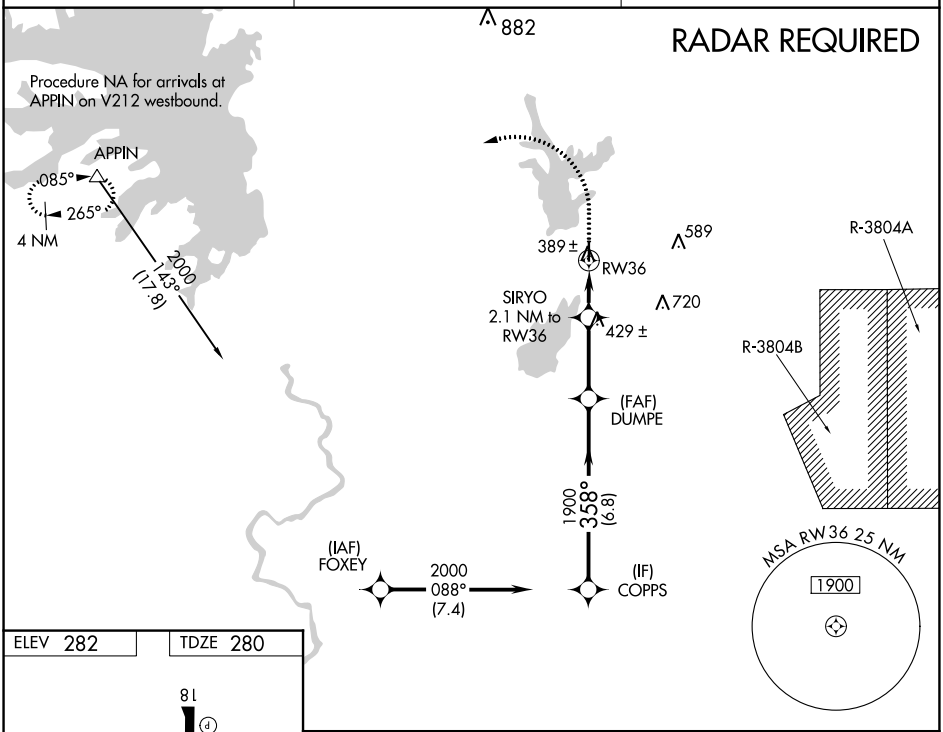

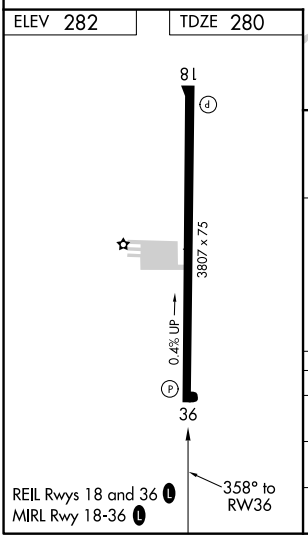

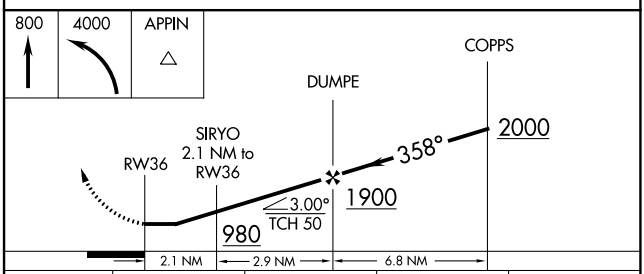

CATEGORY	A	B	C	D
LP MDA	680-1 400 (400-1)		680-1⅛ 400 (400-1⅛)	NA
LNAV MDA	720-1 440 (500-1)		720-1⅜ 440 (500-1⅜)	NA
CIRCLING	760-1 478 (500-1)	800-1 518 (600-1)	1000-2 718 (800-2)	NA

SC-4, 22 FEB 2024 to 21 MAR 2024

SC-4, 22 FEB 2024 to 21 MAR 2024