APP CRS	Rwy ldg	4200
343°	TDZE	1047
	Apt Elev	1047

RNAV (GPS) RWY 35
DECATUR MUNI (LUD)

RNP APCH - GPS.

Rwy 35 helicopter visibility reduction below ¾ SM NA. VDP NA when using Fort Worth Meacham Intl altimeter setting. When local altimeter setting not received, use Fort Worth Meacham Intl altimeter setting and increase all MDAs 120 feet, and LNAV visibility Cat B ¼ SM, and Circling Cat B ¼ SM.

MISSED APPROACH: Climbing left turn to 2600 direct HIRGO and hold.

AWOS-3	REGIONAL APP CON	UNICOM
118.225	118.1 306.95	122.8(CTAF) L

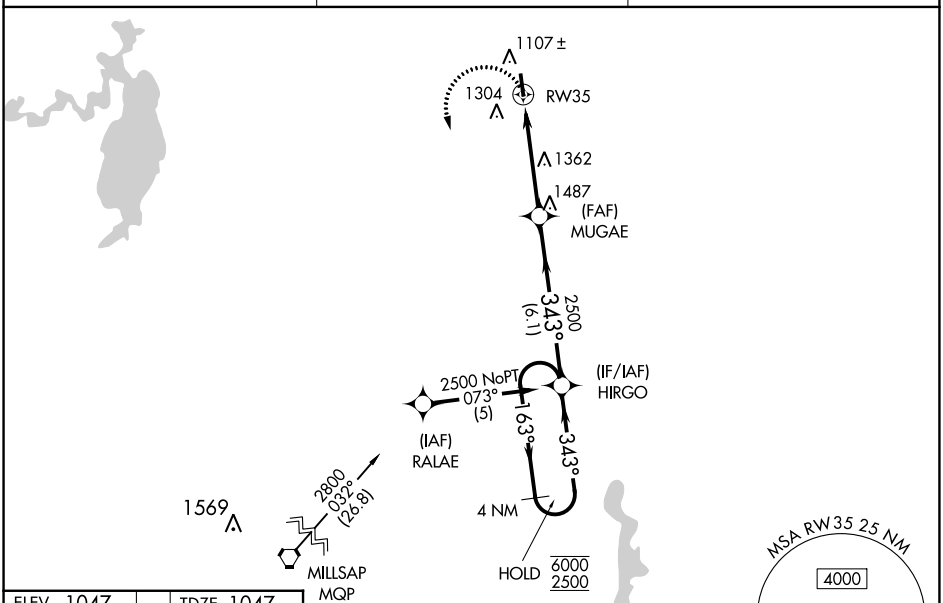

Procedure NA for arrival at MQP VORTAC airway radials 330 CW 001.

ELEV 1047	TDZE 1047

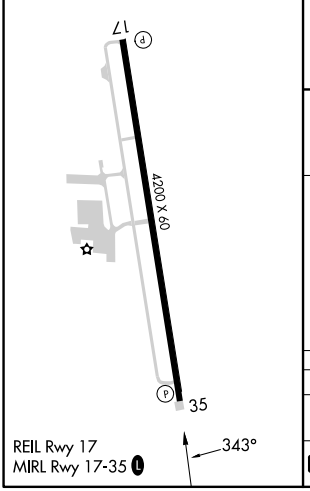

REIL Rwy 17
MIRL Rwy 17-35 L

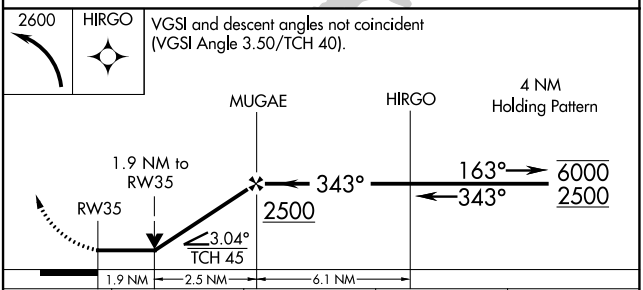

VGSI and descent angles not coincident (VGSI Angle 3.50/TCH 40).

CATEGORY	A	B	C	D
LNAV MDA	1680-1 633 (700-1)		NA	
C CIRCLING	1680-1 633 (700-1)		NA	

SC-2, 22 FEB 2024 to 21 MAR 2024