APP CRS	Rwy ldg	5006
216°	TDZE	370
	Apt Elev	370

RNAV (GPS) RWY 22
ORANGE COUNTY (MGJ)

RNP APCH.

Rwy 22 helicopter visibility reduction below 1 SM NA.
Straight-in Rwy 22 NA at night, Circling Rwy 8, 22, 26 NA at night.

MISSED APPROACH: Climb to 1500 then climbing right turn to 5300 direct HELON and hold, continue climb-in-hold to 5300.

ASOS	NEW YORK APP CON	CLNC DEL	UNICOM
119.275	132.75 363.1	123.85	122.725 (CTAF) L

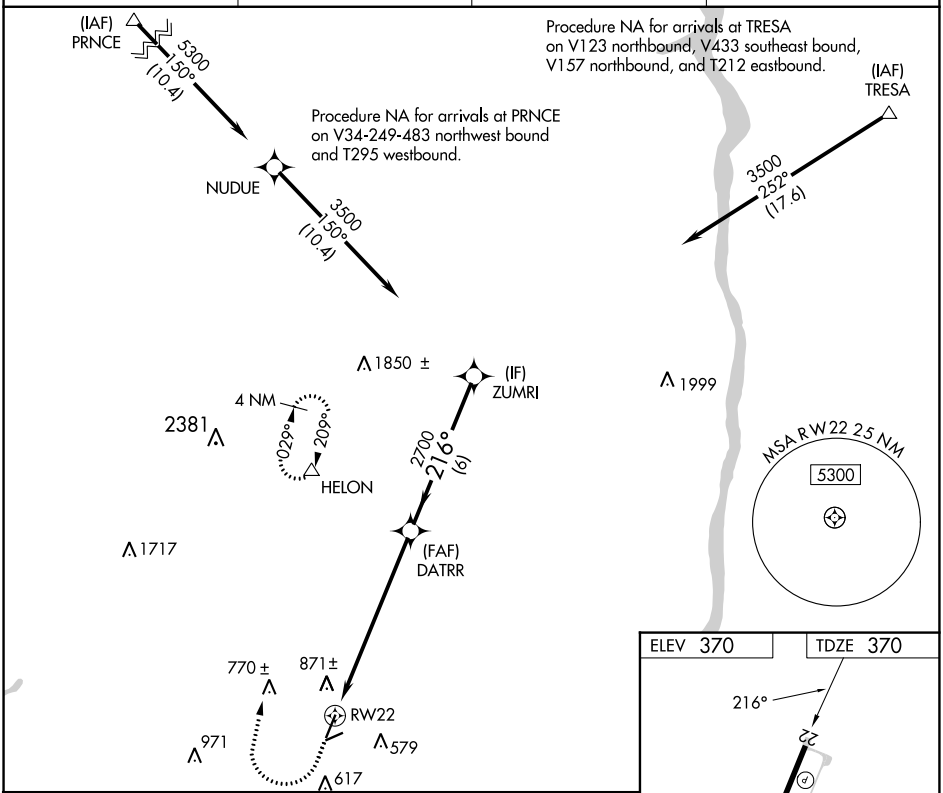

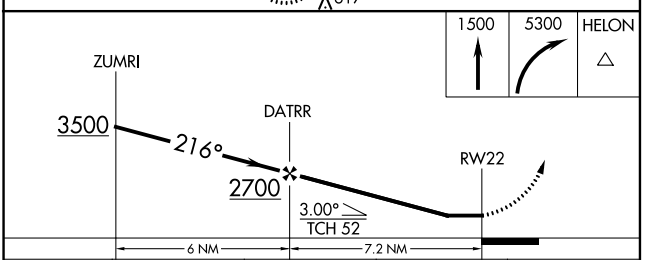

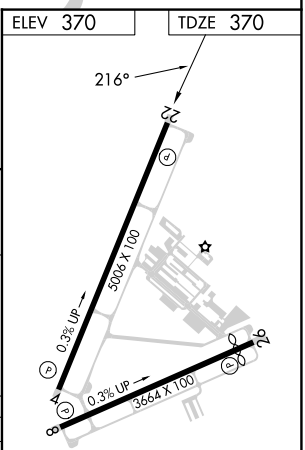

REIL Rwys 4 and 22
HIRL Rwy 4-22 L
MIRL Rwy 8-26 L

CATEGORY	A	B	C	D
LNAV MDA	1140-1 770 (800-1)	1140-1¼ 770 (800-1¼)	1140-2½ 770 (800-2½)	
C CIRCLING	1180-1 810 (900-1)	1180-1¼ 810 (900-1¼)	1180-2½ 810 (900-2½)	1220-2¾ 850 (900-2¾)

NE-2, 22 FEB 2024 to 21 MAR 2024

NE-2, 22 FEB 2024 to 21 MAR 2024