| WAAS CH 93643 W29A | APP CRS 296° | Rwy ldg 7250 TDZE 480 Apt Elev 501 |
|---|---|---|

# RNAV (GPS) RWY 29
## LOUISVILLE MUHAMMAD ALI INTL (SDF)

RNP APCH.

Circling Rwy 11 NA at night. Rwy 29 helicopter visibility reduction below RVR 4000 NA. For uncompensated Baro-VNAV systems, LNAV/VNAV NA below -16°C or above 54°C . For inop ALS, increase LPV all Cats visibility and LNAV Cats A/B visibility to RVR 5000.

MALSR

MISSED APPROACH: Climb to 3000 direct ZUSAB and on track 269° to DAMEN and hold.

| D-ATIS | LOUISVILLE APP CON | LOUISVILLE TOWER | GND CON | CLNC DEL | CPDLC |
|---|---|---|---|---|---|
| 118.725 | 132.075 327.0 | 124.2 257.8 | 121.7 348.6 | 126.1 275.8 | |

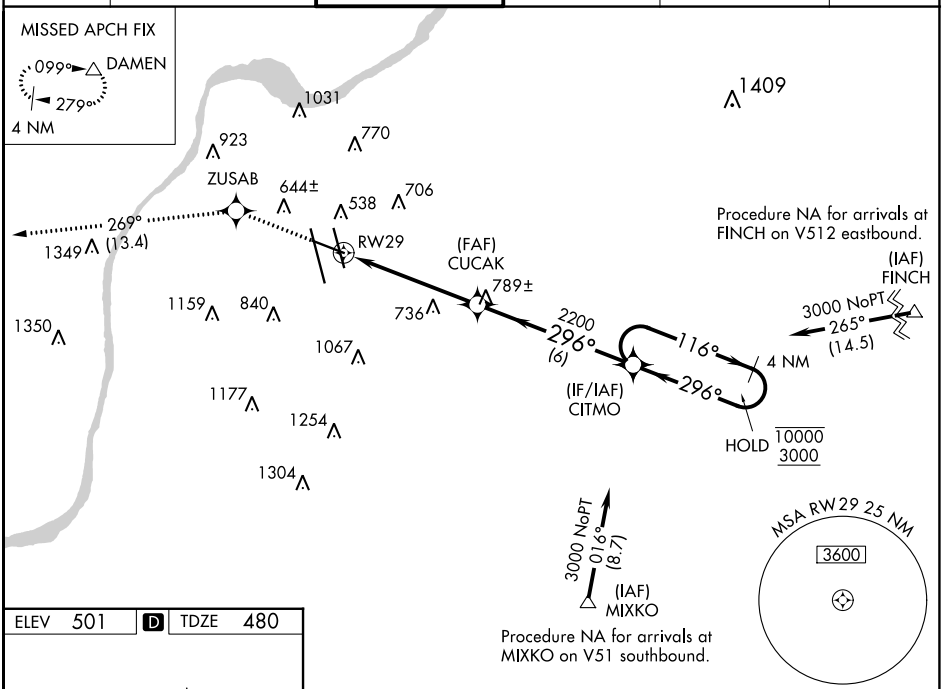


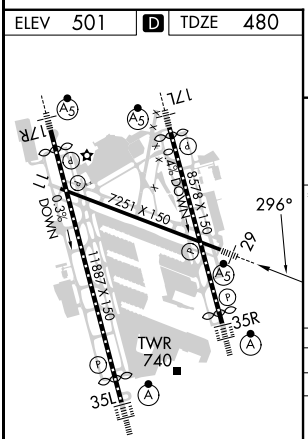


HIRL all Rwys
TDZ/CL Rwys 17L, 35R, and 17R and 35L

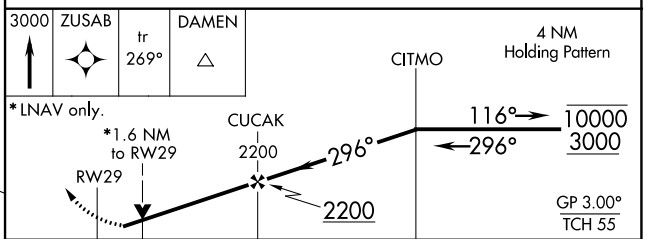


| CATEGORY | A | B | C | D |
|---|---|---|---|---|
| LPV DA | 773/40 293 (300-¾) | | | |
| LNAV/VNAV DA | 943/50 463 (500-1) | | | |
| LNAV MDA | 1040/40 560 (600-¾) | | 1040/50 560 (600-1) | 1040/60 560 (600-1¼) |
| C CIRCLING | 1040-1 539 (600-1) | 1140-1 639 (700-1) | 1160-1¾ 659 (700-1¾) | 1400-3 899 (900-3) |


SE-1, 22 FEB 2024 to 21 MAR 2024