LOC/DME I-OGZ	APP CRS	Rwy ldg	9000
111.95	123°	TDZE	618
Chan 56 (Y)		Apt Elev	618

ILS or LOC RWY 11
ST LOUIS LAMBERT INTL (STL)

RADAR required for procedure entry. DME or RADAR required.

Simultaneous approach authorized with Rwy 12R/L. Disregard OM signal associated with ILS to Rwy 12R. For inop ALS, increase S-ILS Cat E visibility to RVR 4000, and S-LOC Cat C/D/E visibility to RVR 5500.

ALSF-2

MISSED APPROACH: Climb to 1060 then climbing right turn to 3000 on heading 130° and FTZ R-095 to MOODS INT/FTZ 44.7 DME and hold.

D-ATIS	ST. LOUIS APP CON	ST. LOUIS TOWER	GND CON	CLNC DEL	CPDLC
125.025 379.925	132.125 360.6	132.475 239.275	121.9 348.6 (Inbound) 121.65 377.175 (Outbound) 118.925 227.125 (Rwy 11/29)	119.5 363.1	

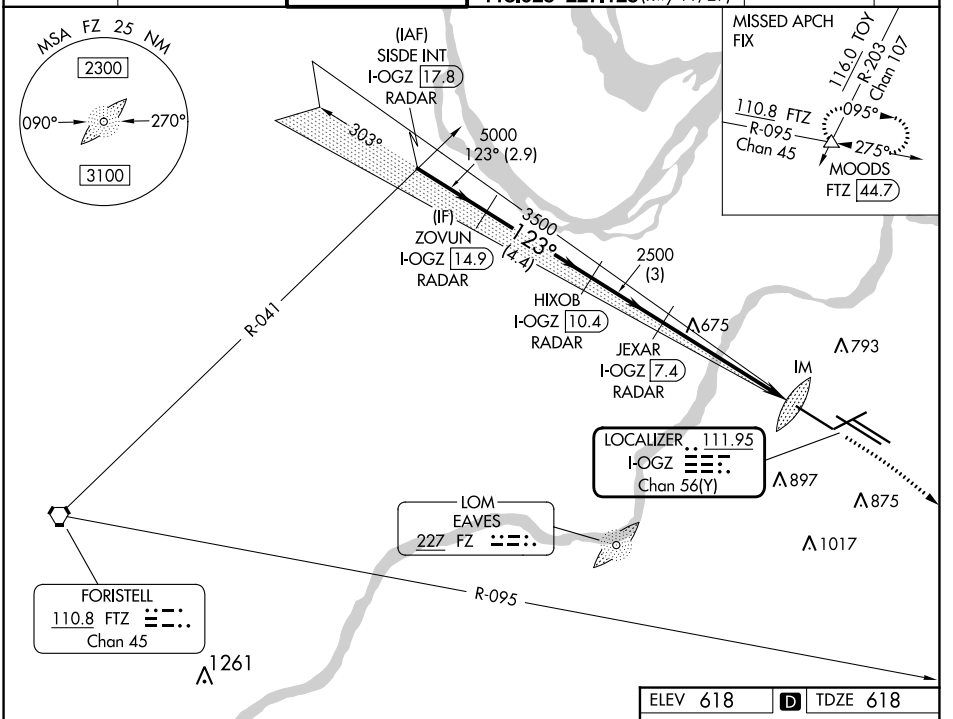

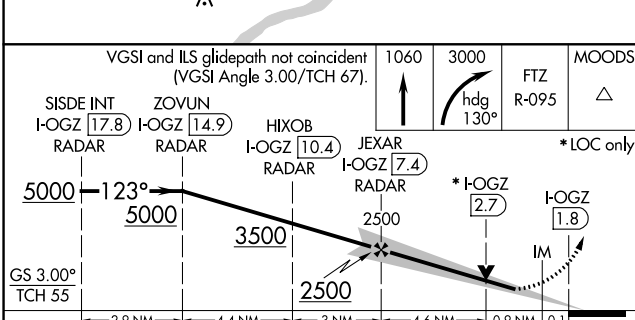

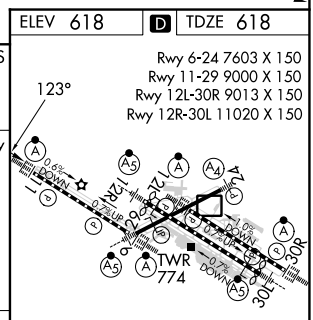

CATEGORY	A	B	C	D	E
S-ILS 11	818/18 200 (200-½)				
S-LOC 11	980/24 362 (400-½)		980/35 362 (400-⅝)		

HIRL all Rwys
TDZ/CL Rwys 11, 12L, 12R, 29, and 30R

FAF to MAP 5.6 NM

Knots	60	90	120	150	180
Min:Sec	5:36	3:44	2:48	2:14	1:52

ST. LOUIS, MISSOURI
Amdt 1 03JAN19 38°45'N-90°22'W
ST LOUIS LAMBERT INTL (STL)
ILS or LOC RWY 11

NC-3, 22 FEB 2024 to 21 MAR 2024
NC-3, 22 FEB 2024 to 21 MAR 2024